

ICOMOS Sri Lanka

**Preliminary Survey of Tsunami-affected Monuments and
Sites in the Maritime Region of Sri Lanka**

**PART EIGHT:
The Nothern Maritime Region:
from Tiriyaya to Jaffna**

**Dr. P. Pushparatnam
and
The Department of History
University of Jaffna**

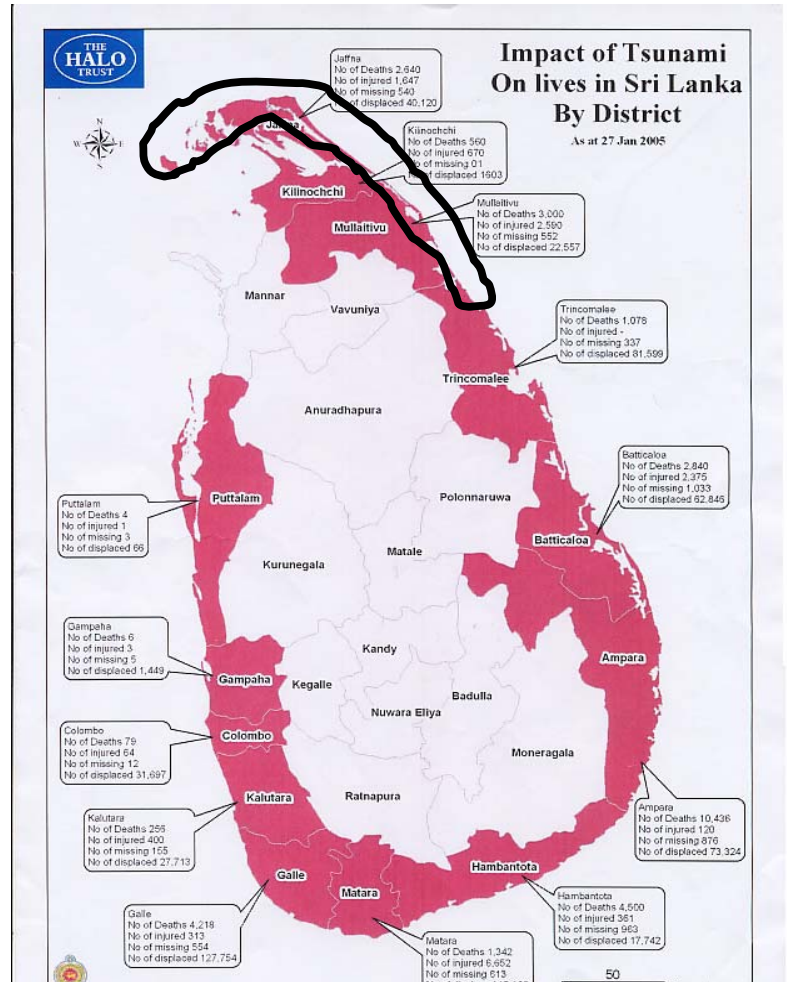
March 2005

INTRODUCTION

LOCATION

The North Eastern coastal buffer zone under study extending from Tiriyaya to Jaffna is approximately 198 km in length and extends inwards into the island to approximately 1km. It includes the Northern and Eastern Provinces of Sri Lanka which encompasses Jaffna, Kilinochchi, Mullaitivu and the northern part of the Trincomalee Districts.

The zone under study has picturesque vistas of tropical beaches and many cultural monuments and sites. In addition to the scenic beauty and cultural value, these areas have a large numbers of lagoons and small rivers which are home to a large number of migratory birds and endemic animals and fauna and flora.



THE STUDY

The calamity of 26th December 2004 has not only created human loss but also damaged and destroyed many heritage buildings and monuments. It has destroyed many familiar landscapes and environments which people identify with. Thus, the survey looked not only at the built environment but also at the natural environment. The study has identified 82 sites.

- 09 Historical/cultural sites
- 66 Religious sites
- 05 Residential
- 02 Landscapes

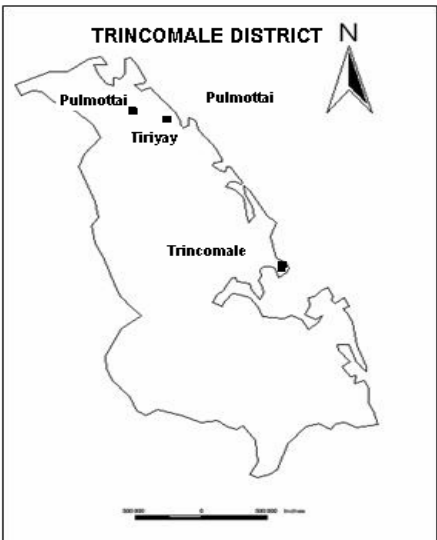

The study was carried out in accordance with Prof. Prematilleke's report and was conducted under the supervision of Dr. Pushparatnam of the University of Jaffna.

NAME OF THE PARTICIPANTS

Dr. P. Pushparatnam	-	Senior Lecturer, Dept of History, University of Jaffna - Coordinator
Mr. B. Kapilan	-	Student- 2 nd Year BA Archeology, University of Jaffna
Mr. S. Vasikaran	-	Student- 2 nd Year BA Archeology, University of Jaffna
Mr. S. Paheerathan	-	Student- 2 nd Year BA Archeology, University of Jaffna
Mr. S. Rasethkumar	-	Student- 2 nd Year BA Archeology, University of Jaffna
Miss. K. Thusyanthy	-	Student- 2 nd Year BA Archeology, University of Jaffna
Miss. T. Getsy	-	Student- 2 nd Year BA Archeology, University of Jaffna
Arch. S. Balasubramaniam	-	Senior Lecturer, Dept of Architecture, University of Moratuwa - ICOMOS member

The research team wishes to thank the public, the University of Jaffna staff and students, and the University Grants Commission for the assistance rendered in carrying out this survey.

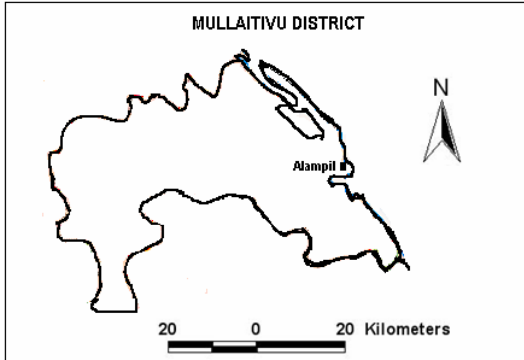

Trincomalee District
Survey of Affected Heritage Building / Sites

		No	01
Name of Monument	Kallarava Thevalayam		
Alternative Name			
Monument Type	Religious - Church - has been a traditional place of worship.		
Province	Eastern	District	Trincomalee
DS Division	Kuchchaveli		
Grama Niladhari Division	J/231- Tiriya		
Address	Kallaruva, Tiriya.		
Distance from Sea	100 m		
Location		Photograph	
			

Element	Material	Extent of Damage
Roof	Tiles	Partially
Walls	Concrete block	Partially
Doors	Timber	Partially
Windows	Timber	Partially
Floor	Cement rendered	Partially
Foundation	Concrete	Partially
Site	Front and left	Partially
Other	Boundary walls	Completely

Name of Surveyor	Dr. P. Pushparatnam	Date	21/01/2005.
------------------	---------------------	------	-------------

Mullaitivu District
Survey of Affected Heritage Building / Sites

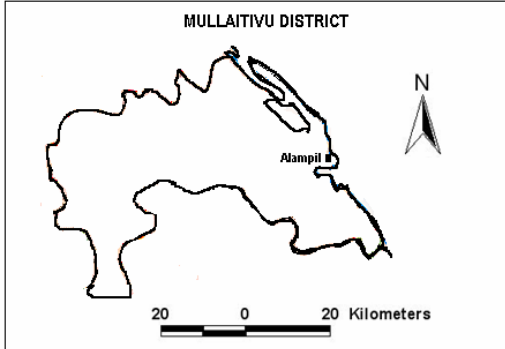

		No	02
Name of Monument	Velankanni		
Alternative Name			
Monument Type	Religious - Church - The church was renovated.		
Province	Northern		District Mullaitivu
DS Division	Karaithuraippattu		
Grama Niladhari Division	J/179 Alampil		
Address	J/179- Alampil, Mullaitivu.		
Distance from Sea	75 m		
Location 	Photograph 		

Element	Material	Extent of Damage
Roof	Tiles	Totally
Walls	Concrete block	Partially
Doors	Timber	Partially
Windows	Timber	Partially
Floor	Cement rendered floor.	Partially
Foundation	Rubble	Partially
Site	Front	Partially
Other	Boundary walls	Completely

Name of Surveyor	Dr. P. Pushparatnam
------------------	---------------------

Date	21/01/2005
------	------------

Survey of Affected Heritage Building / Sites

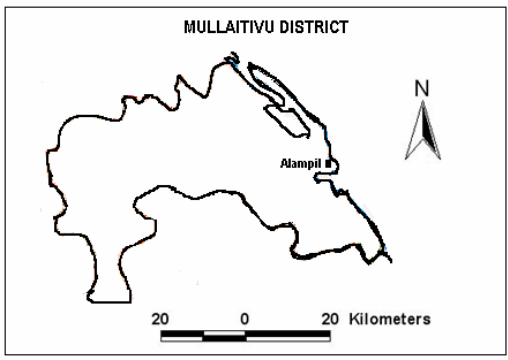

		No	03
Name of Monument	Verapathirakali Kovil		
Alternative Name			
Monument Type	Religious - Hindu Temple - Original structure made of coconut cadjan leaves - later renovated in to a modern structure.		
Province	Northern		District Mullaitivu
DS Division	Karaithuraippattu		
Grama Niladhari Division	J/179- Alampil, Mullaitivu.		
Address	Annai Velankanni Kovilady, Alampil, Mullaitivu		
Distance from Sea	150 m		
<p style="text-align: center;">Location</p> 		<p style="text-align: center;">Photograph</p> 	

Element	Material	Extent of Damage
Roof	Clay tiles	Partially
Walls	Cement blocks	Partially
Doors	Timber	Partially
Windows	Wooden	Partially
Floor	Cement rendered	Partially
Foundation	Rubble	Partially
Site	Front	Partially
Other	Boundary Walls	Completely

Name of Surveyor	Dr. P. Pushparatnam
------------------	---------------------

Date	21/01/2005
------	------------

Survey of Affected Heritage Building / Sites

		No	04
Name of Monument	Nayaru Bridge		
Alternative Name	Manalaru Bridge (Nayattuppalam)		
Monument Type	Public building - Bridge which connects Mullaitivu and Manalaru.		
Province	Northern		District Manalaru
DS Division	Mullaitivu		
Grama Niladhari Division	J-83 Alampil		
Address	J-83 Alampil, Mullaitivu		
Distance from Sea	Within the sea		
Location		Photograph	
			

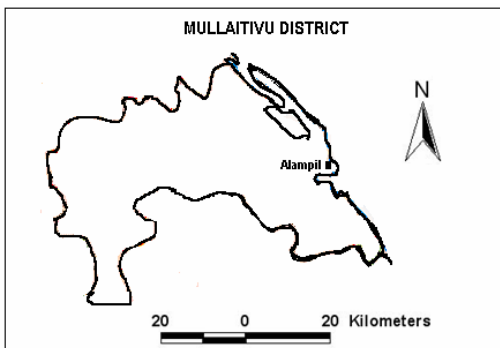

Element	Material	Extent of Damage
Roof	-----	-----
Walls	-----	-----
Doors	-----	-----
Windows	-----	-----
Floor	Limestone, bricks and concrete	Completely damaged and covered with sand and mud
Foundation	Rubble	Completely
Site	Surrounding	Completely
Other	-----	-----

Name of Surveyor	Dr. P. Pushparatnam
------------------	---------------------

Date	21/01/2005
------	------------

Survey of Affected Heritage Building / Sites

	No	05
Name of Monument	Nayattu Antonyar Kovil.	
Alternative Name		
Monument Type	Religious - Church – Old and the new exist side by side.	
Province	Northern	District Manaluru
DS Division	Mullaitivu	
Grama Niladhari Division	J-83 Alampil	
Address	J-83 Alampil, Manaluru, Mullaitivu	
Distance from Sea	75 m	

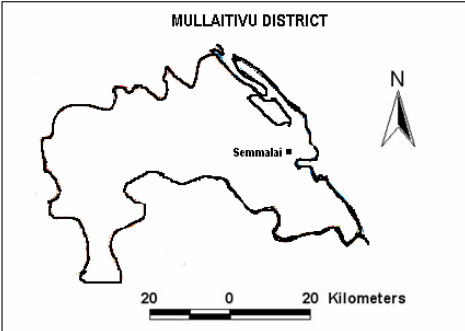

<p>Location</p> 	<p>Photograph</p> 
--	---

Element	Material	Extent of Damage
Roof	-----	-----
Walls	-----	-----
Doors	-----	-----
Windows	-----	-----
Floor	Cement rendered	Completely
Foundation	Concrete	Completely
Site	Front	Completely
Other	Concrete (compound walls)	Completely

Name of Surveyor	Dr. P. Pushparatnam
------------------	---------------------

Date	21/01/2005
------	------------

Survey of Affected Heritage Building / Sites

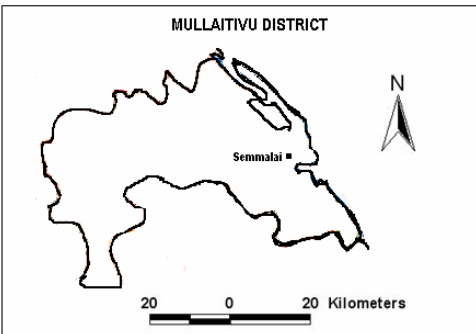

		No	06
Name of Monument	Muniyappar Kovil.		
Alternative Name			
Monument Type	Religious - Hindu Temple - Historical temple which was recently renovated.		
Province	Northern	District	Mullaitivu
DS Division	Karaithuraippattu		
Grama Niladhari Division	J-83, Cemmalai, Mullaitivu		
Address	J-83, Cemmalai, Mullaitivu		
Distance from Sea	1km		
Location		Photograph	
			

Element	Material	Extent of Damage
Roof	Cadjan leaves	Completely
Walls	Cement block	Completely
Doors	Timber	Completely
Windows	Timber	Completely
Floor	Cement rendered	Partially
Foundation	Concrete	Partially
Site	Surroundings	Completely
Other		

Name of Surveyor	Dr. P. Pushparatnam
------------------	---------------------

Date	21/01/2005
------	------------

Survey of Affected Heritage Building / Sites

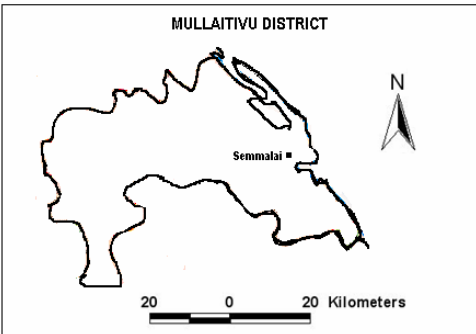

		No	07
Name of Monument	Juthaas Kovil		
Alternative Name			
Monument Type	Religious- Church - Has been a traditional place of worship.		
Province	Northern	District	Manaluru
DS Division	Karaithuraippattu		
Grama Niladhari Division	Cemmalai East.		
Address	Karaithuraippattu, Cemmalai East, Mullaitivu.		
Distance from Sea	50 m		
Location		Photograph	
			

Element	Material	Extent of Damage
Roof	Tiles	Completely
Walls	Brick	Completely
Doors	Timber	Completely
Windows	Timber	Completely
Floor	Cement rendered	Completely
Foundation	Concrete	Completely
Site	-----	-----
Other	-----	-----

Name of Surveyor	Dr. P. Pushparatnam
------------------	---------------------

Date	21/01/2005
------	------------

Survey of Affected Heritage Building / Sites

		No	08
Name of Monument	Pillaiyar Kovil		
Alternative Name	Kadatkarip Pillayar Kovil		
Monument Type	Religious - Hindu Temple		
Province	Northern	District	Mullaitivu
DS Division	Karaithuraippattu		
Grama Niladhari Division	Cemmalai East,		
Address	Cemmalai East, Nayaru.		
Distance from Sea	75 m		
Location		Photograph	
			

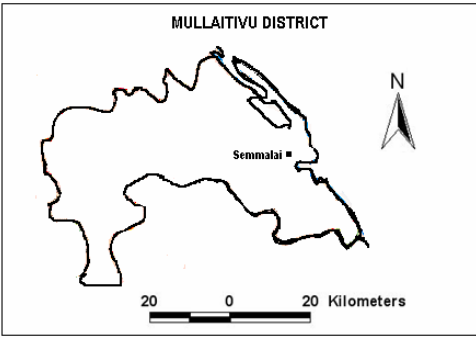

Element	Material	Extent of Damage
Roof	Tiles	Completely
Walls	Brick	Completely
Doors	Timber	Completely
Windows	Timber	Completely
Floor	Cement rendered	Completely
Foundation	Rubble	Completely
Site	-----	Completely
Other	-----	-----

Name of Surveyor	Dr. P. Pushparatnam
------------------	---------------------

Date	21/01/2005
------	------------

Survey of Affected Heritage Building / Sites

	No	09
Name of Monument	Nachchimar Kovil.	
Alternative Name		
Monument Type	Religious - Hindu Temple	
Province	Northern	District Mullaitivu
DS Division	Cemmalai North	
Grama Niladhari Division	J/83- Cemmalai North.	
Address	J/83- Cemmalai North, Mullaitivu.	
Distance from Sea	1 Km	

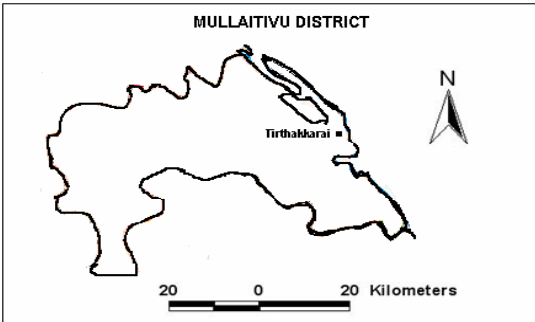

<p>Location</p> 	<p>Photograph</p> 
--	---

Element	Material	Extent of Damage
Roof	Tiles	Completely
Walls	Brick	Completely
Doors	Timber	Completely
Windows	Timber	Completely
Floor	Cement rendered	Completely
Foundation	Rubble	Completely
Site	-----	-----
Other	-----	-----

Name of Surveyor	Dr. P. Pushparatnam
------------------	---------------------

Date	21/01/2005
------	------------

Survey of Affected Heritage Building / Sites

		No	10
Name of Monument	Tirthankarai School		
Alternative Name			
Monument Type	Public Building - School		
Province	Northern	District	Mullaitivu
DS Division	Mullaitivu		
Grama Niladhari Division	J/88- Tirthankarai.		
Address	J/88- Tirthankarai, Mullaitivu		
Distance from Sea	100 m		
Location			
Photograph			

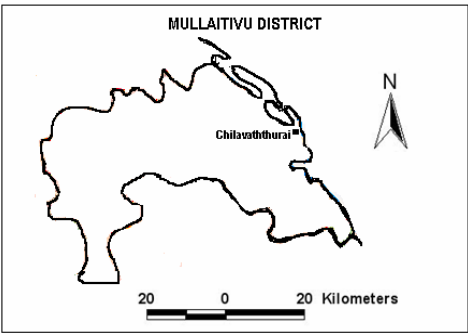

Element	Material	Extent of Damage
Roof	Tiles	Completely
Walls	Cement block	Completely
Doors	Timber	Completely
Windows	Timber	Completely
Floor	Cement rendered	Completely
Foundation	Concrete	Completely
Site	-----	-----
Other	Well, toilet and boundary wall.	Completely

Name of Surveyor	Dr. P. Pushparatnam
------------------	---------------------

Date	22/01/2005
------	------------

Survey of Affected Heritage Building / Sites

	No	11
Name of Monument	Velankanni	
Alternative Name	Silavaththai	
Monument Type	Religious - Church	
Province	Northern	District Mullaitivu
DS Division	Mullaitivu	
Grama Niladhari Division	J/88. Chilavaththurai,	
Address	J/88. Chilavaththurai, Mullaitivu.	
Distance from Sea	200 m	

<p>Location</p> 	<p>Photograph</p> 
--	---

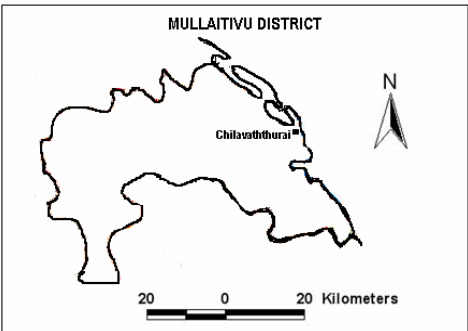

Element	Material	Extent of Damage
Roof	-----	-----
Walls	Brick	Completely
Doors	-----	-----
Windows	-----	-----
Floor	Cement rendered	Completely
Foundation	Rubble	Completely
Site	Surroundings	Completely
Other	-----	-----

Name of Surveyor	Dr. P. Pushparatnam
------------------	---------------------

Date	22/01/2005
------	------------

Survey of Affected Heritage Building / Sites

	No	12
Name of Monument	Kali Kovil	
Alternative Name	Tirthankarai Kali Kovil	
Monument Type	Religious - Hindu Temple	
Province	Northern	District Mullaitivu
DS Division	Mullaitivu.	
Grama Niladhari Division	J- 88, Chilavaththurai.	
Address	J- 88, Tirthankarai, Chilavaththurai, Mullaitivu.	
Distance from Sea	150 m	

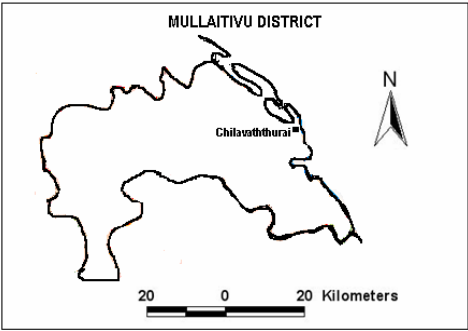

<p>Location</p> 	<p>Photograph</p> 
--	---

Element	Material	Extent of Damage
Roof	Tiles	Completely
Walls	Brick	Completely
Doors	Timber	Completely
Windows	Timber	Completely
Floor	Cement rendered	Completely
Foundation	Rubble	Completely
Site	Surroundings	Completely
Other	Well	Completely

Name of Surveyor	Dr. P. Pushparatnam
------------------	---------------------

Date	22/01/2005
------	------------

Survey of Affected Heritage Building / Sites

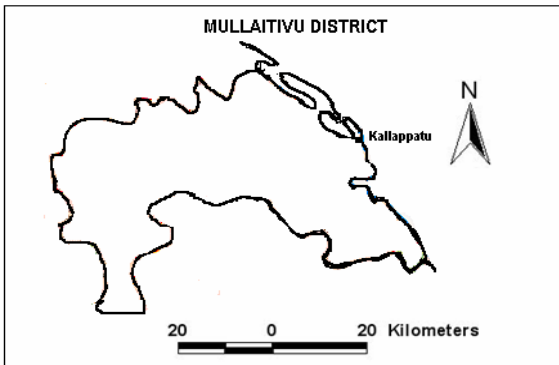

		No	13
Name of Monument	Amman Kovil		
Alternative Name	Tirthankarai Amman Kovil		
Monument Type	Religious - Hindu Temple.		
Province	Northern	District	Mullaitivu
DS Division	Mullaitivu		
Grama Niladhari Division	J /88- Silavaththai		
Address	J /88- Silavaththai, Mullaitivu		
Distance from Sea	50 m		
Location		Photograph	
			

Element	Material	Extent of Damage
Roof	Tiles and concrete	Completely
Walls	Cement blocks	Completely
Doors	Timber	Completely
Windows	Timber	Completely
Floor	Cement rendered	Completely
Foundation	Concrete	Completely
Site	Surroundings	Completely
Other	Well	Completely

Name of Surveyor	Dr. P. Pushparatnam
------------------	---------------------

Date	22/01/2005
------	------------

Survey of Affected Heritage Building / Sites

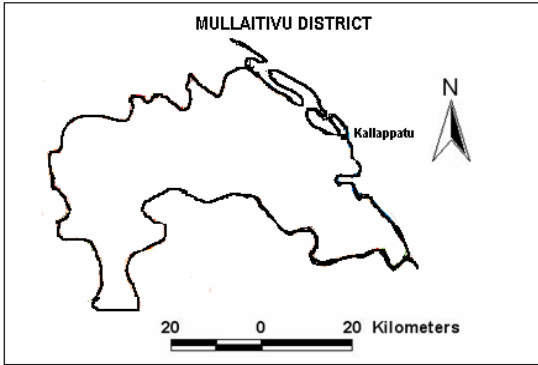

		No	14
Name of Monument	Athivairavar Kovil		
Alternative Name	Kallappadu Athivairavar Kovil		
Monument Type	Religious - Hindu Temple - Very old, recently renovated.		
Province	Northern	District	Mullaitivu
DS Division	Karaithuraippattu		
Grama Niladhari Division	Kallappadu		
Address	Kallappadu, Karaithuraippattu, Mullaitivu		
Distance from Sea	150 m		
Location			
Photograph			

Element	Material	Extent of Damage
Roof	Concrete	Partially
Walls	Cement blocks	Completely
Doors	Timber	Completely
Windows	Wooden	Completely
Floor	Cement rendered	Partially
Foundation	Concrete	Partially
Site	Front	Completely
Other	There are small temples (<i>parivara</i> temples) around the main <i>mulasthan</i> temple (Concrete)	Partially

Name of Surveyor	Dr. P. Pushparatnam
------------------	---------------------

Date	22/01/2005.
------	-------------

Survey of Affected Heritage Building / Sites

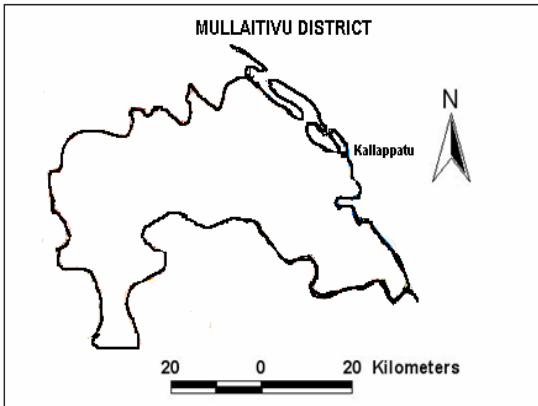

		No	15
Name of Monument	Kallappadu American Masson Tamil School		
Alternative Name	Amirikan Tamil Kalavan Padasalai		
Monument Type	Public Building – School		
Province	Northern	District	Mullaitivu
DS Division	Karaithuraippattu		
Grama Niladhari Division	Kallappadu		
Address	Karaithuraippattu, Kallappadu, Mullaitivu.		
Distance from Sea	200 m		
Location			
Photograph			

Element	Material	Extent of Damage
Roof	Tiles	Partially
Walls	Bricks	Completely
Doors	Timber	Partially
Windows	Timber	Partially
Floor	Cement rendered	Partially
Foundation	Rubble	Partially
Site	Front	Completely
Other	Toilet and well	Partially

Name of Surveyor	Dr. P. Pushparatnam
------------------	---------------------

Date	23/01/2005.
------	-------------

Survey of Affected Heritage Building / Sites

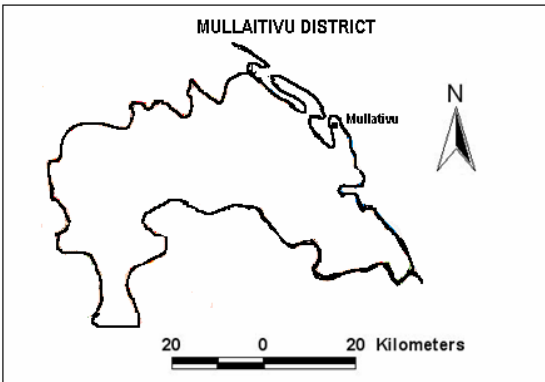

		No	16
Name of Monument	Antonyar Kovil		
Alternative Name	Kallappadu Antonyar Kovil		
Monument Type	Religious – Church - Built in the early 19 th century A.D.		
Province	Northern	District	Mullaitivu
DS Division	Karaithuraippattu		
Grama Niladhari Division	Kallappadu		
Address	Karaithuraippattu, Kallappadu, Mullaitivu.		
Distance from Sea	150 m		
Location			
Photograph			

Element	Material	Extent of Damage
Roof	Tiles	Partially
Walls	Limestones and cement	Completely
Doors	Timber	Partially
Windows	Timber	Partially
Floor	Cement rendered	Partially
Foundation	Limestone and concrete	Partially
Site	-----	-----
Other	Boundary wall	Partially

Name of Surveyor	Dr. P. Pushparatnam
------------------	---------------------

Date	23/01/2005.
------	-------------

Survey of Affected Heritage Building / Sites

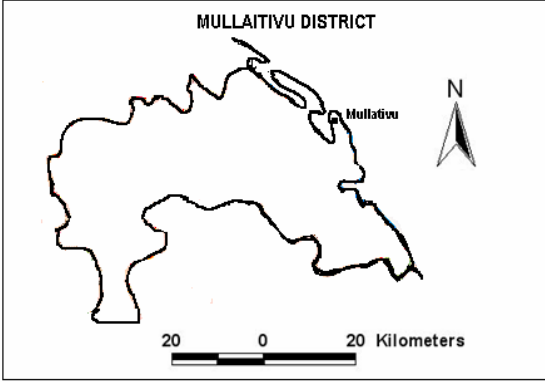

		No	17
Name of Monument	Sampethuruvanar Peralayam		
Alternative Name	Vanang Kulam Sampethuruvanar Peralayam.		
Monument Type	Religious - Church		
Province	Northern	District	Mullaitivu
DS Division	Karaithuraippattu		
Grama Niladhari Division	Mullaitivu Centre, Vanang Kulam		
Address	No. 7, Vanang Kulam, Mullaitivu.		
Distance from Sea	200 m		
Location		Photograph	
			

Element	Material	Extent of Damage
Roof	Tiles	Completely
Walls	Brick	Completely
Doors	Timber	Completely
Windows	Timber	Completely
Floor	Cement rendered	Completely
Foundation	Concrete	Completely
Site	-----	-----
Other	-----	-----

Name of Surveyor	Dr. P. Pushparatnam
------------------	---------------------

Date	23/01/2005.
------	-------------

Survey of Affected Heritage Building / Sites

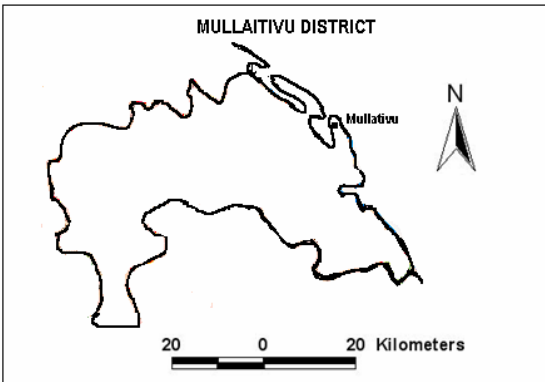

		No	18
Name of Monument	Antonyar Church.		
Alternative Name			
Monument Type	Religious - Church – The old church was built in the 1903 and has been later renovated.		
Province	Northern	District	Mullaitivu
DS Division	Karaithuraippattu		
Grama Niladhari Division	Selvapuram		
Address	Selvapuram, Mullaitivu.		
Distance from Sea	50 m		
Location		Photograph	
			

Element	Material	Extent of Damage
Roof	Concrete	Completely
Walls	Cement blocks	Completely
Doors	Timber	Completely
Windows	Timber	Completely
Floor	Cement rendered	Completely
Foundation	Concrete	Completely
Site	-----	-----
Other	-----	-----

Name of Surveyor	Dr. P. Pushparatnam
------------------	---------------------

Date	23/02/2005
------	------------

Survey of Affected Heritage Building / Sites

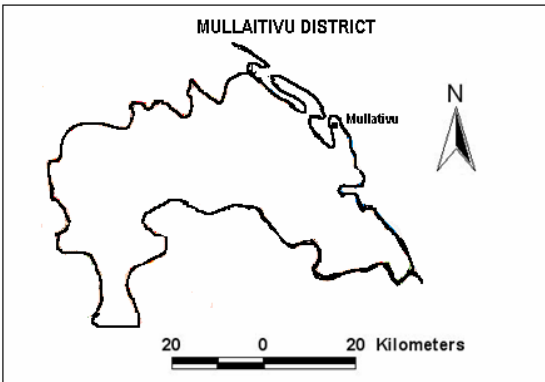

		No	19
Name of Monument	Antonyar Church.		
Alternative Name			
Monument Type	Religious - Church		
Province	Northern	District	Mullaitivu
DS Division	Karaithuraippattu		
Grama Niladhari Division	Selvapuram		
Address	Selvapuram, Mullaitivu.		
Distance from Sea	50 m		
Location		Photograph	
			

Element	Material	Extent of Damage
Roof	Asbestos	Completely
Walls	Cement blocks	Completely
Doors	Timber	Completely
Windows	Timber	Completely
Floor	Cement rendered	Completely
Foundation	Concrete	Completely
Site	-----	-----
Other	-----	-----

Name of Surveyor	Dr. P. Pushparatnam
------------------	---------------------

Date	24/01/2005
------	------------

Survey of Affected Heritage Building / Sites

		No	20
Name of Monument	Matha Kovil		
Alternative Name	Palaya Matha Kovil (Old Matha Church)		
Monument Type	Religious - Church		
Province	Northern	District	Mullaitivu
DS Division	Karaithuraippattu		
Grama Niladhari Division	Karaithuraippattu		
Address	Karaithuraippattu, Mulliyavalai.		
Distance from Sea	50 m.		
Location		Photograph	
			

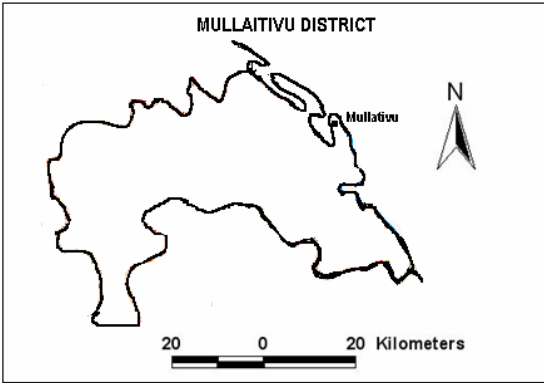

Element	Material	Extent of Damage
Roof	Tiles	Completely
Walls	Brick	Completely
Doors	Timber	Completely
Windows	Timber	Completely
Floor	Cement rendered	Completely
Foundation	Rubble	Completely
Site	-----	Completely
Other	Well	Completely

Name of Surveyor	Dr. P. Pushparatnam
------------------	---------------------

Date	23/01/2005.
------	-------------

Survey of Affected Heritage Building / Sites

	No	21
Name of Monument	Murukan Temple	
Alternative Name	Mullai Selvakkumaran	
Monument Type	Religious - Hindu Temple	
Province	Northern	District Mullaitivu
DS Division	Mullaitivu	
Grama Niladhari Division	Mullivaikkal West	
Address	Mullivaikkal West, Mulliyavalai.	
Distance from Sea	200 m.	

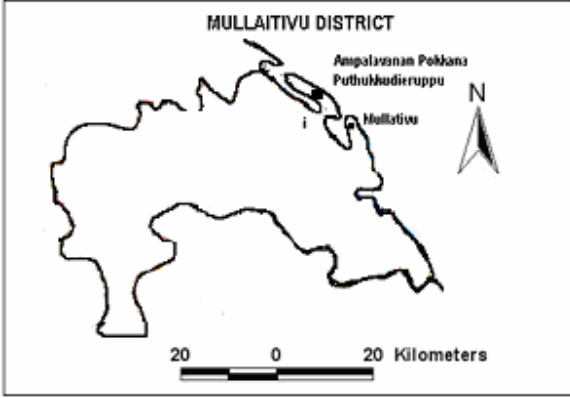

<p>Location</p> 	<p>Photograph</p> 
--	---

Element	Material	Extent of Damage
Roof	Tiles	Completely
Walls	Cement block	Completely
Doors	Timber	Completely
Windows	Timber	Completely
Floor	Cement rendered	Completely
Foundation	Rubble	Completely
Site	-----	Completely
Other	Well	Completely

Name of Surveyor	Dr. P. Pushparatnam
------------------	---------------------

Date	23/01/2005.
------	-------------

Survey of Affected Heritage Building / Sites

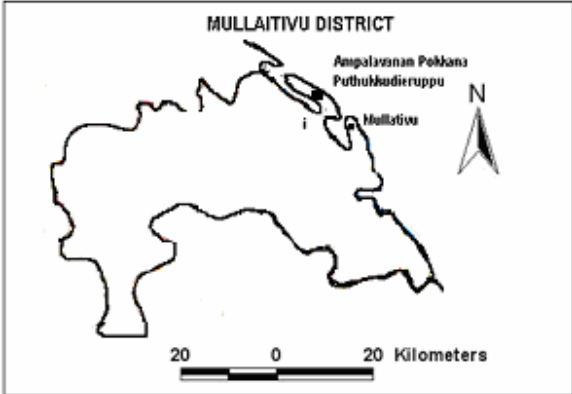

		No	22
Name of Monument	Antonyar Kovil.		
Alternative Name	Idaikkadu Antonyar Kovil		
Monument Type	Religious - Church - It was built in 1915.		
Province	Northern	District	Mullaitivu
DS Division	Puthukudiyiruppu.		
Grama Niladhari Division	J-100, Puthumattalan		
Address	Ampalavan Pokkanai, Puthukudiyiruppu, Mullaitivu		
Distance from Sea	50 m		
Location		Photograph	
			

Element	Material	Extent of Damage
Roof	Tiles	Completely
Walls	Cement blocks and bricks	Completely
Doors	Timber	Completely
Windows	Timber	Completely
Floor	Lime stones and cement rendered	Completely
Foundation	Rubble with lime stones	Completely
Site	-----	-----
Other	Well	Completely

Name of Surveyor	Dr. P. Pushparatnam
------------------	---------------------

Date	23/01/2005.
------	-------------

Survey of Affected Heritage Building / Sites

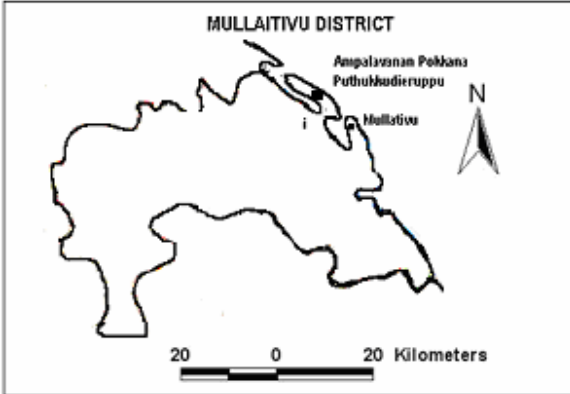

		No	23
Name of Monument	Vinayagar Temple		
Alternative Name	Pokkanai Aladi Pillaiyar.		
Monument Type	Religious – Hindu Temple		
Province	Northern	District	Mullaitivu
DS Division	Puthukudiyiruppu.		
Grama Niladhari Division	J/100- Puthiyamattalan, Mullaitivu		
Address	Ampalavan Pokkanai, Puthukudiyiruppu.		
Distance from Sea	150 m		
Location			
Photograph			

Element	Material	Extent of Damage
Roof	Tiles	Partially
Walls	Concrete	Partially
Doors	Timber	Partially
Windows	Timber	Partially
Floor	Mud	Partially
Foundation	Rubble	Partially
Site	Front	Partially

Name of Surveyor	Dr. P. Pushparatnam
------------------	---------------------

Date	23/01/2005.
------	-------------

Survey of Affected Heritage Building / Sites

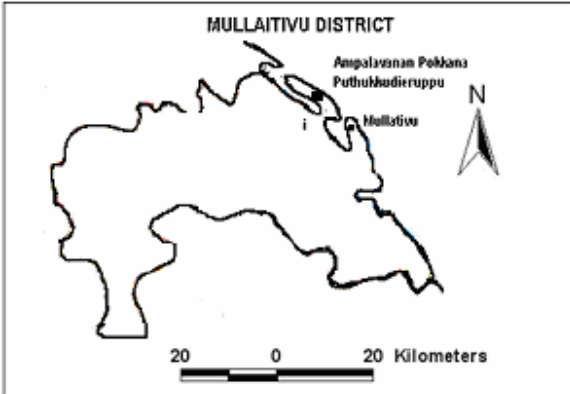

		No	24
Name of Monument	Antonyar Kovil		
Alternative Name	Puthumattalan Antonyar Kovil		
Monument Type	Religious – Church		
Province	Northern	District	Mullaitivu
DS Division	Puthukudiyiruppu.		
Grama Niladhari Division	J/100. Puthiya Mattalan, Puthukudiyiruppu.		
Address	Puthiya Mattalan, Puthukudiyiruppu, Mullaitivu		
Distance from Sea	75 m		
Location		Photograph	
			

Element	Material	Extent of Damage
Roof	Tiles	Completely
Walls	Cement blocks	Completely
Doors	Timber	Completely
Windows	Timber	Completely
Floor	Cement rendered	Completely
Foundation	Concrete	Completely
Site	-----	-----
Other	Well	Completely

Name of Surveyor	Dr. P. Pushparatnam
------------------	---------------------

Date	23/01/2005.
------	-------------

Survey of Affected Heritage Building / Sites

		No	25
Name of Monument	Pillaiyar Kovil.		
Alternative Name	Puthiyamatalan Pillaiyar Kovil.		
Monument Type	Religious - Hindu Temple		
Province	Northern	District	Mullaitivu
DS Division	Puthukudiyiruppu.		
Grama Niladhari Division	J/100- Puthiyamatalan Mullaitivu		
Address	New Matalan, Puthukudiyiruppu, Mullaitivu.		
Distance from Sea	50m		
Location			
Photograph			

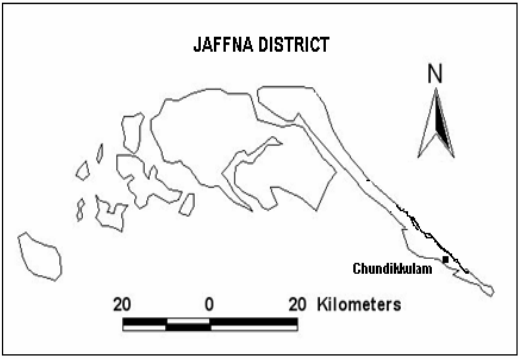

Element	Material	Extent of Damage
Roof	Tiles	Partially
Walls	Cement blocks	Partially
Doors	Timber	Partially
Windows	Timber	Partially
Floor	Cement rendered	Partially
Foundation	Rubble	Partially
Site	Front	Partially
Other	Compound	Partially

Name of Surveyor	P. Pushparatnam
------------------	-----------------

Date	23/01/2005.
------	-------------

Jaffna District

Survey of Affected Heritage Building / Sites

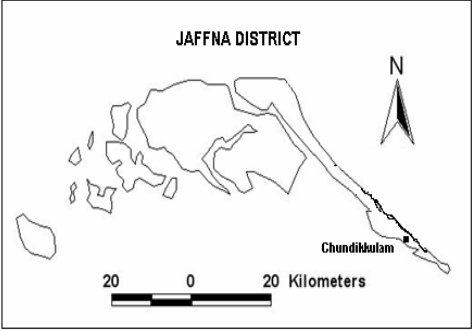

		No	26
Name of Monument	Annai Velangkanni		
Alternative Name	Chundikkulam Annai Velangkanni		
Monument Type	Religious - Church		
Province	Northern	District	Jaffna
DS Division	Marutankeni		
Grama Niladhari Division	Chundikulam		
Address	Chundikulam, Marutankeni, Jaffna.		
Distance from Sea	50 m		
Location 		Photograph 	

Element	Material	Extent of Damage
Roof	Cadjan leaves	Completely
Walls	Cement	Completely
Doors	Timber	Completely
Windows	Timber	Completely
Floor	Cement rendered	Completely
Foundation	Rubble	Completely
Site	All	Completely
Other	Fence	Completely

Name of Surveyor	Dr. P. Pushparatnam
------------------	---------------------

Date	24/01/2005
------	------------

Survey of Affected Heritage Building / Sites

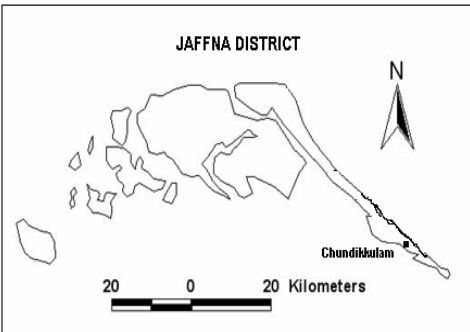

		No	27
Name of Monument	Juthaas Kovil.		
Alternative Name	Chundikkulam Juthaas Kovil.		
Monument Type	Religious – Church		
Province	Northern	District	Jaffna
DS Division	Marutankeni		
Grama Niladhari Division	Chundikkulam.		
Address	Chundikkulam, Marutankeni, Jaffna.		
Distance from Sea	75 m		
Location		Photograph	
			

Element	Material	Extent of Damage
Roof	Cadjan leaves	Completely
Walls	Cement	Completely
Doors	Timber	Completely
Windows	Timber	Completely
Floor	Cement rendered	Completely
Foundation	Rubble	Completely
Site	-----	Completely
Other	Fence	Completely

Name of Surveyor	Dr. P. Pushparatnam
------------------	---------------------

Date	24.01.2005.
------	-------------

Survey of Affected Heritage Building / Sites

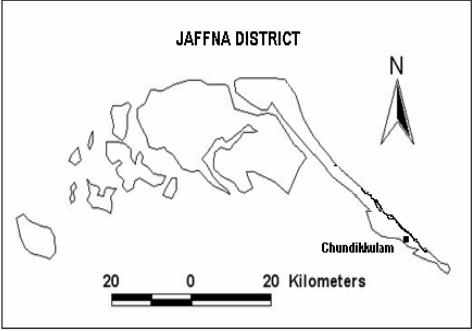

		No	28
Name of Monument	Kali Temple		
Alternative Name	Chundikkulam Kali Kovil.		
Monument Type	Religious - Hindu Temple		
Province	Northern	District	Jaffna.
DS Division	Marutankeni.		
Grama Niladhari Division	Chundikkulam.		
Address	Chundikkulam, Marutankeni, Jaffna.		
Distance from Sea	100 m		
Location		Photograph	
			

Element	Material	Extent of Damage
Roof	Cadjan thatch roof	Completely
Walls	Cement blocks	Completely
Doors	Timber	Completely
Windows	Timber	Completely
Floor	Cement rendered	Completely
Foundation	Rubble	Completely
Site	-----	-----
Other	Fence and well	Completely

Name of Surveyor	Dr. P. Pushparatnam
------------------	---------------------

Date	24/01/2005.
------	-------------

Survey of Affected Heritage Building / Sites

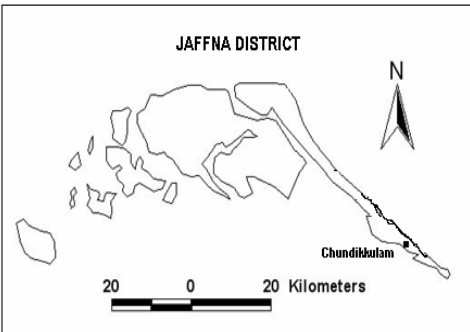

		No	29
Name of Monument	Annai Velangkanni		
Alternative Name	Punenththoduvai Annai Velangkanni		
Monument Type	Religious - Church - It was built in the early 20 th century.		
Province	Northern	District	Jaffna.
DS Division	Marutankeni		
Grama Niladhari Division	Chundikkulam		
Address	Punenththoduvai, Chundikkulam, Jaffna		
Distance from Sea	100 m		
Location		Photograph	
			

Element	Material	Extent of Damage
Roof	Asbestos roofing sheets	Completely
Walls	Cement block and brick	Completely
Doors	Timber	Completely
Windows	Timber	Completely
Floor	Cement rendered	Completely
Foundation	Rubble	Completely
Site	-----	-----
Other	Fence and well	Completely

Name of Surveyor	Dr. P. Pushparatnam
------------------	---------------------

Date	25/01/2005
------	------------

Survey of Affected Heritage Building / Sites

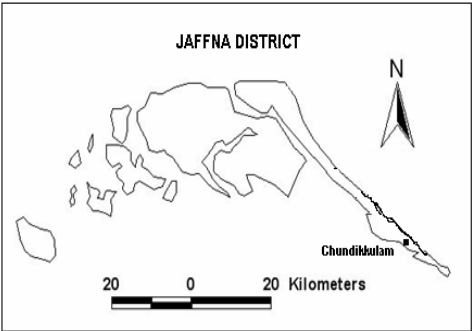

		No	30
Name of Monument	Antonyar Kovil.		
Alternative Name	Chundikkulam Seththuthoduvai, Antonyar Kovil.		
Monument Type	Religious – Church		
Province	Northern	District	Jaffna.
DS Division	Marutankeni		
Grama Niladhari Division	Chundikkulam		
Address	Seththuthoduvai, Chundikkulam.		
Distance from Sea	100 m.		
Location		Photograph	
			

Element	Material	Extent of Damage
Roof	Palm leaves thatch	Completely
Walls	Cement blocks	Completely
Doors	Timber	Completely
Windows	Timber	Completely
Floor	Cement rendered	Completely
Foundation	Concrete	Completely
Site	All	Completely
Other	Fence	Completely

Name of Surveyor	Dr. P. Pushparatnam
------------------	---------------------

Date	25/01/2005
------	------------

Survey of Affected Heritage Building / Sites

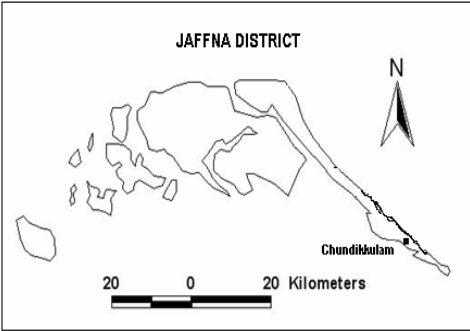

		No	31
Name of Monument	Fresh Water Shem		
Alternative Name	Chundikkulam Fresh Water Shem		
Monument Type	Fresh Water Shem – A man made embankment out of earth 50' long.		
Province	Northern	District	Jaffna.
DS Division	Marutankeni		
Grama Niladhari Division	Chundikkulam		
Address	Seththuthoduvai, Chundikkulam		
Distance from Sea	100 m.		
Location		Photograph	
			

Element	Material	Extent of Damage
Roof	-----	-----
Walls	-----	-----
Doors	-----	-----
Windows	-----	-----
Floor	-----	-----
Foundation	-----	-----
Site	-----	Completely
Other	-----	-----

Name of Surveyor	Dr. P. Pushparatnam
------------------	---------------------

Date	25/01/2005
------	------------

Survey of Affected Heritage Building / Sites

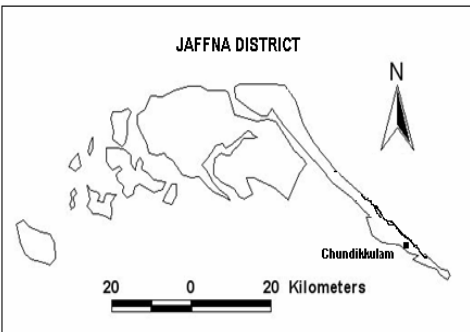

		No	32
Name of Monument	Drinking Well		
Alternative Name			
Monument Type	Well - It was made of wood. It has been in use from a very early period.		
Province	Northern	District	Jaffna.
DS Division	Marutankeni		
Grama Niladhari Division	Chundikkulam		
Address	Seththuthoduvai, Chundikkulam, Jaffna.		
Distance from Sea	100 m.		
Location		Photograph	
			

Element	Material	Extent of Damage
Roof	-----	-----
Walls	-----	-----
Doors	-----	-----
Windows	-----	-----
Floor	-----	-----
Foundation	-----	-----
Site	All	Partially
Other	Drinking well. Made of wood.	Partially

Name of Surveyor	Dr. P. Pushparatnam
------------------	---------------------

Date	26/01/2005
------	------------

Survey of Affected Heritage Building / Sites

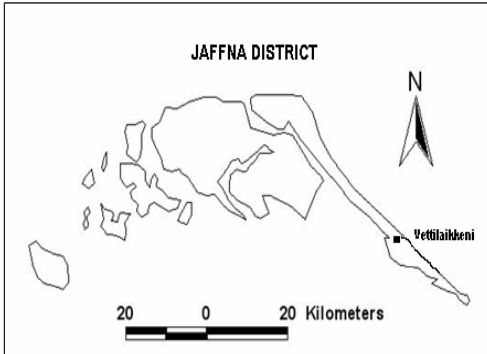

		No	33
Name of Monument	Wijayamatha Kovil		
Alternative Name	Kaddaikkadu Wijayamatha Kovil		
Monument Type	Religious – Church		
Province	Northern	District	Jaffna.
DS Division	Marutankeni		
Grama Niladhari Division	Chundikkulam		
Address	Chundikkulam, Marutankeni, Jaffna.		
Distance from Sea	200 m		
Location		Photograph	
			

Element	Material	Extent of Damage
Roof	Cadjan thatch	Completely
Walls	Cement block	Completely
Doors	Timber	Completely
Windows	Timber	Completely
Floor	Cement rendered	Completely
Foundation	Rubble	Completely
Site	-----	Completely
Other	Well	Completely

Name of Surveyor	Dr. P. Pushparatnam
------------------	---------------------

Date	26/01/2005.
------	-------------

Survey of Affected Heritage Building / Sites

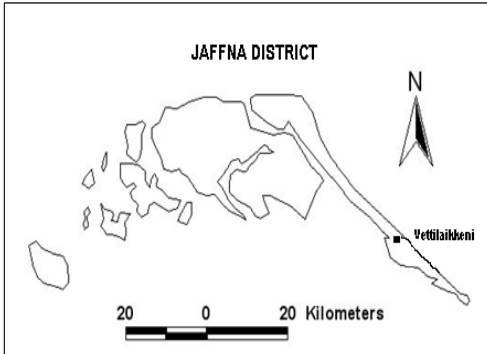

		No	34
Name of Monument	Vettilaikerni Lighthouse.		
Alternative Name	Kori of Vettilaikerni		
Monument Type	Lighthouse		
Province	Northern	District	Jaffna.
DS Division	Marutankeni		
Grama Niladhari Division	Vettilaikerni		
Address	Vettilaikerni, North, Mulliyan.		
Distance from Sea	75 m		
Location		Photograph	
			

Element	Material	Extent of Damage
Roof	-----	-----
Walls	Coral and lime	Partially
Doors	-----	-----
Windows	-----	-----
Floor	Cement rendered	Partially
Foundation	Rubble	Partially
Site	All	Partially
Other	-----	-----

Name of Surveyor	Dr. P. Pushparatnam
------------------	---------------------

Date	26/01/2005.
------	-------------

Survey of Affected Heritage Building / Sites

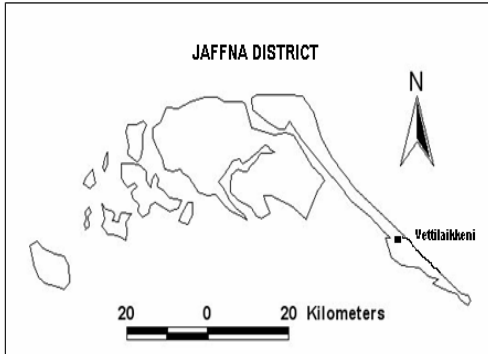

		No	35
Name of Monument	Antonyar Kovil		
Alternative Name	Vettalaikerni Antonyar Kovil		
Monument Type	Religious – Church		
Province	Northern	District	Jaffna.
DS Division	Marutankeni		
Grama Niladhari Division	Vettalaikerni		
Address	Vettalaikerni, Mulliyan, Jaffna.		
Distance from Sea	100 m.		
Location		Photograph	
			

Element	Material	Extent of Damage
Roof	Tiles	Partially
Walls	Brick	Partially
Doors	Timber	Partially
Windows	Timber	Partially
Floor	Cement rendered	Partially
Foundation	Rubble	Partially
Site	-----	-----
Other	Well and compound	Completely

Name of Surveyor	Dr. P. Pushparatnam
------------------	---------------------

Date	26/01/2005
------	------------

Survey of Affected Heritage Building / Sites

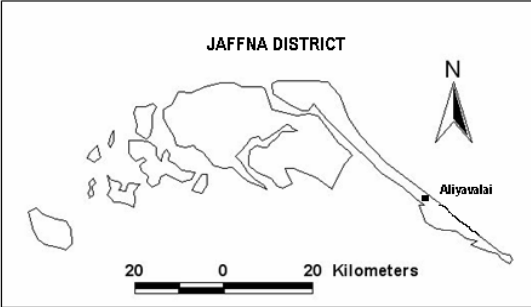

		No 36	
Name of Monument	Pillaiyar Kovil.		
Alternative Name	Vettalaikerni Pillaiyar Kovil.		
Monument Type	Religious - Hindu Temple		
Province	Northern	District	Jaffna.
DS Division	Marutankeni		
Grama Niladhari Division	Vettalaikerni		
Address	Vettalaikerni North, Mulliyan.		
Distance from Sea	150 m		
Location			
Photograph			

Element	Material	Extent of Damage
Roof	Tiles	Partially
Walls	Cement block	Partially
Doors	Timber	Partially
Windows	Timber	Partially
Floor	Timber	Partially
Foundation	Rubble	Partially
Site	-----	-----
Other	Well	Completely

Name of Surveyor	Dr. P. Pushparatnam
------------------	---------------------

Date	26/01/2005.
------	-------------

Survey of Affected Heritage Building / Sites

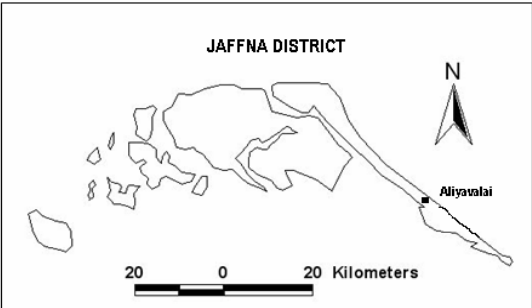

		No	37
Name of Monument	Vairavar Temple		
Alternative Name	Azhiyavalai Vairavar Kovil		
Monument Type	Religious - Hindu Temple		
Province	Northern	District	Jaffna.
DS Division	Marutankeni		
Grama Niladhari Division	Azhiyavalai		
Address	Azhiyavalai North, Jaffna.		
Distance from Sea	200 m		
Location		Photograph	
			

Element	Material	Extent of Damage
Roof	Tiles	Partially
Walls	Cement block	Partially
Doors	Timber	Partially
Windows	Timber	Partially
Floor	Timber	Partially
Foundation	Rubble	Partially
Site	-----	-----
Other	Well	Completely

Name of Surveyor	Dr. P. Pushparatnam
------------------	---------------------

Date	26/01/2005.
------	-------------

Survey of Affected Heritage Building / Sites

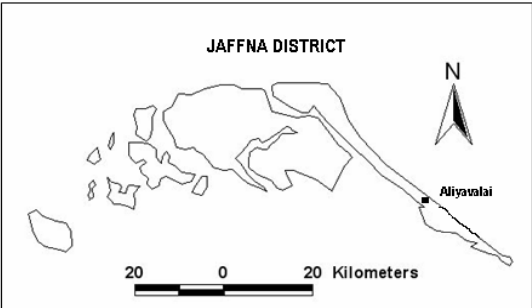

		No	38
Name of Monument	Sakthi Amman Kovil.		
Alternative Name	Azhiyavalai Sakthi Amman Kovil.		
Monument Type	Religious - Hindu Temple		
Province	Northern	District	Jaffna.
DS Division	Marutankeni		
Grama Niladhari Division	Azhiyavalai,		
Address	Azhiyavalai North, Mullian, Jaffna.		
Distance from Sea	50 m		
Location		Photograph	
			

Element	Material	Extent of Damage
Roof	Tiles	Completely
Walls	Brick	Completely
Doors	Timber	Completely
Windows	Timber	Completely
Floor	Cement rendered	Completely
Foundation	Rubble	Completely
Site	-----	-----
Other	Well	Completely

Name of Surveyor	Dr. P. Pushparatnam
------------------	---------------------

Date	26/01/2005
------	------------

Survey of Affected Heritage Building / Sites

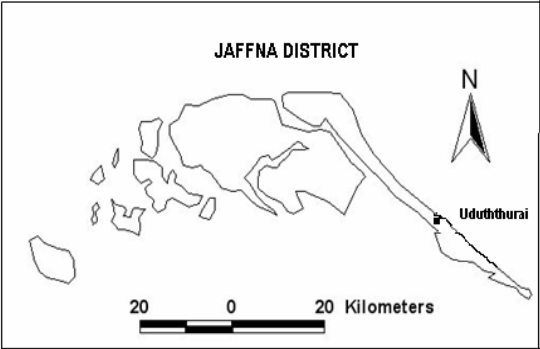

		No	39
Name of Monument	Murukan Temple		
Alternative Name	Azhiyavalai Veddu Murukan Temple		
Monument Type	Religious - Hindu Temple		
Province	Northern	District	Jaffna
DS Division	Marutankeni		
Grama Niladhari Division	Azhiyavalai.		
Address	Azhiyavalai North, Mulliyan, Jaffna.		
Distance from Sea	300 m		
Location		Photograph	
			

Element	Material	Extent of Damage
Roof	Tiles	Partially
Walls	Cement blocks	Partially
Doors	Timber	Partially
Windows	Timber	Partially
Floor	Cement rendered	Partially
Foundation	Rubble	Partially
Site	-----	-----
Other	Well and other small buildings were shattered to the ground	Completely

Name of Surveyor	Dr. P. Pushparatnam
------------------	---------------------

Date	26/01/2005.
------	-------------

Survey of Affected Heritage Building / Sites

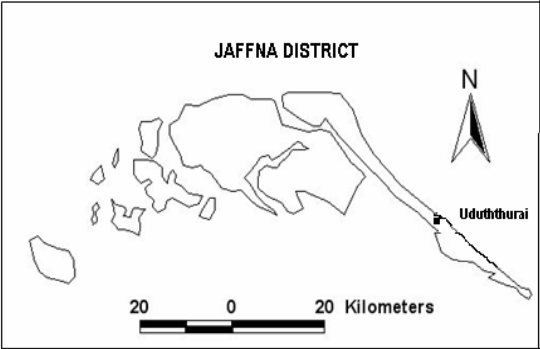

		No	40
Name of Monument	Amman Temple		
Alternative Name	Uduththurai Amman Kovil.		
Monument Type	Religious - Hindu Temple		
Province	Northern	District	Jaffna.
DS Division	Marutankeni		
Grama Niladhari Division	Uduththurai North.		
Address	Uduththurai North, Thalaiyady, Jaffna		
Distance from Sea	150 m		
Location			
Photograph			

Element	Material	Extent of Damage
Roof	Tiles	Partially
Walls	Cement block	Partially
Doors	Timber	Partially
Windows	Timber	Partially
Floor	Cement rendered	Partially
Foundation	Rubble	Partially
Site	-----	-----
Other	Well	Completely

Name of Surveyor	Dr. P. Pushparatnam
------------------	---------------------

Date	26/012005.
------	------------

Survey of Affected Heritage Building / Sites

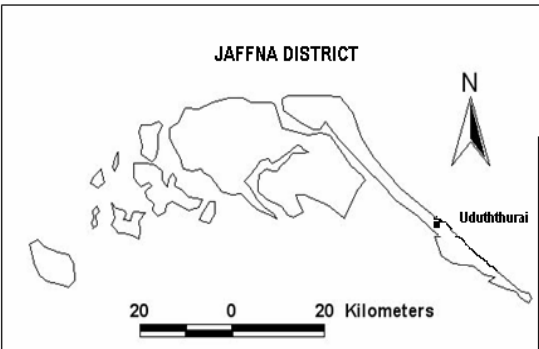

		No	41
Name of Monument	Murukan Temple		
Alternative Name	Uduththurai Murukan Kovil.		
Monument Type	Religious - Hindu Temple		
Province	Northern	District	Jaffna.
DS Division	Marutankeni		
Grama Niladhari Division	J/430- Uduththurai		
Address	J/430- Uduththurai North, Thalaiyady, Jaffna		
Distance from Sea	150 m		
Location		Photograph	
			

Element	Material	Extent of Damage
Roof	Asbestos sheets and tiles	Partially
Walls	Brick	Partially
Doors	Timber	Partially
Windows	Timber	Partially
Floor	Cement rendered	Partially
Foundation	Rubble	Partially
Site	-----	-----
Other	Well	Completely

Name of Surveyor	Dr. P. Pushparatnam
------------------	---------------------

Date	26.01.2005.
------	-------------

Survey of Affected Heritage Building / Sites

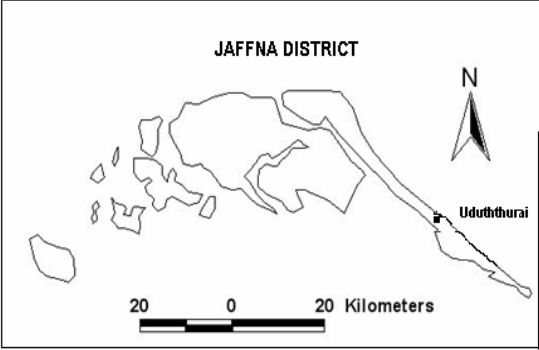

		No	42
Name of Monument	Vinayakar Temple		
Alternative Name	Anjampanai Pillayar Kovil		
Monument Type	Religious - Hindu Temple		
Province	Northern	District	Jaffna.
DS Division	Marutankeni		
Grama Niladhari Division	J 430- Uduththurai North.		
Address	Uduththurai North, Thalaisyady, Jaffna.		
Distance from Sea	200 m		
Location		Photograph	
			

Element	Material	Extent of Damage
Roof	Tiles	Partially
Walls	Brick	Partially
Doors	Timber	Partially
Windows	Timber	Partially
Floor	Cement rendered	Partially
Foundation	Rubble	Partially
Site	-----	-----
Other	Well	Completely

Name of Surveyor	Dr. P. Pushparatnam
------------------	---------------------

Date	24.01.2005.
------	-------------

Survey of Affected Heritage Building / Sites

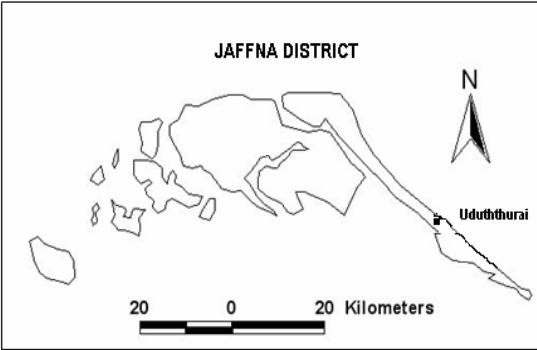

		No	43
Name of Monument	Murukan Temple		
Alternative Name	Uduththurai Murukan Kovil.		
Monument Type	Religious - Hindu Temple		
Province	Northern	District	Jaffna.
DS Division	Marutankeni		
Grama Niladhari Division	J/430- Uduththurai North.		
Address	Uduththurai North, Thalaiyady, Jaffna		
Distance from Sea	150 m		
Location			
Photograph			

Element	Material	Extent of Damage
Roof	Tiles	Partially
Walls	Cement block	Partially
Doors	Timber	Partially
Windows	Timber	Partially
Floor	Cement rendered	Partially
Foundation	Rubble	Partially
Site	-----	-----
Other	Well	Completely

Name of Surveyor	Dr. P. Pushparatnam
------------------	---------------------

Date	26/01/2005.
------	-------------

Survey of Affected Heritage Building / Sites

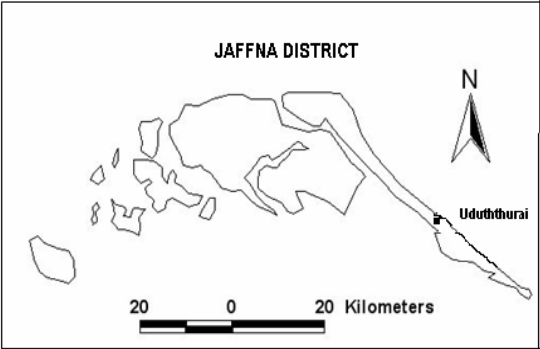

		No	44
Name of Monument	Murukan Temple		
Alternative Name	Uduththurai Murukan Kovil.		
Monument Type	Religious - Hindu Temple		
Province	Northern	District	Jaffna.
DS Division	Marutankeni		
Grama Niladhari Division	J/430- Uduththurai North.		
Address	Uduththurai North, Thalaiyady, Jaffna.		
Distance from Sea	30 m		
Location		Photograph	
			

Element	Material	Extent of Damage
Roof	Tiles	Partially
Walls	Brick	Partially
Doors	Timber	Partially
Windows	Timber	Partially
Floor	Cement rendered	Partially
Foundation	Rubble	Partially
Site	-----	-----
Other	Well and other temples.	Completely

Name of Surveyor	Dr. P. Pushparatnam
------------------	---------------------

Date	26/01/2005.
------	-------------

Survey of Affected Heritage Building / Sites

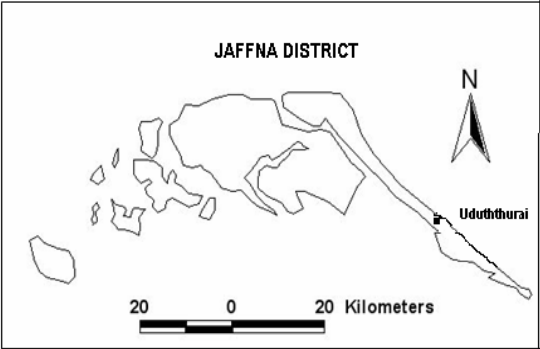

		No	45
Name of Monument	Narasinga Vairavar Temple		
Alternative Name	Uduththurai Narasinga Vairavar Kovil		
Monument Type	Religious - Hindu Temple		
Province	Northern	District	Jaffna.
DS Division	Marutankeni		
Grama Niladhari Division	J/430-Uduththurai North		
Address	Uduththurai North, Thalaiyady, Jaffna		
Distance from Sea	200 m		
Location		Photograph	
			

Element	Material	Extent of Damage
Roof	Palmyra thatch	Completely
Walls	Brick	Completely
Doors	Timber	Completely
Windows	Timber	Completely
Floor	Cement rendered	Completely
Foundation	Rubble	Completely
Site	-----	-----
Other	Well	Completely

Name of Surveyor	Dr. P. Pushparatnam
------------------	---------------------

Date	26/01/2005.
------	-------------

Survey of Affected Heritage Building / Sites

		No	46
Name of Monument	Murukan Temple		
Alternative Name	Vaththirajan Sri Murukan Kovil		
Monument Type	Religious - Hindu Temple		
Province	Northern	District	Jaffna.
DS Division	Marutankeni		
Grama Niladhari Division	J/431-Vaththirajan North		
Address	Vaththirajan North, Thalaiyady, Jaffna		
Distance from Sea	100 m		
Location		Photograph	
			

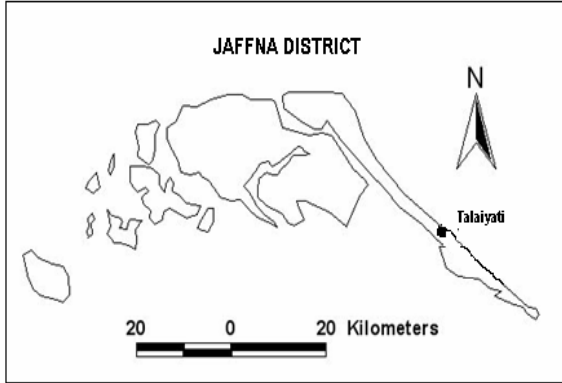
Element	Material	Extent of Damage
Roof	Tiles	Partially
Walls	Cement block	Partially
Doors	Timber	Partially
Windows	Timber	Partially
Floor	Cement rendered	Partially
Foundation	Rubble	Partially
Site	-----	-----
Other	Well	Completely

Name of Surveyor	Dr. P. Pushparatnam
------------------	---------------------

Date	24/01/2005.
------	-------------

Survey of Affected Heritage Building / Sites

	No	47
Name of Monument	Virumar Temple	
Alternative Name	Marutankeni Virumar Kovil.	
Monument Type	Religious - Hindu Temple	
Province	Northern	District Jaffna.
DS Division	Marutankeni	
Grama Niladhari Division	J/428- Marutankeni North,	
Address	Marutankeni North, Thalaiyady, Jaffna.	
Distance from Sea	100 m.	

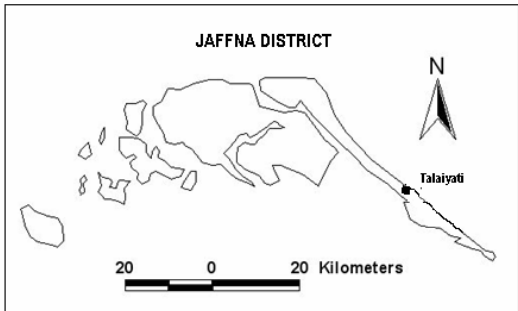

<p>Location</p> 	<p>Photograph</p>
--	-------------------

Element	Material	Extent of Damage
Roof	Tiles	Completely
Walls	Cement block	Completely
Doors	Timber	Completely
Windows	Timber	Completely
Floor	Cement rendered	Completely
Foundation	Rubble	Completely
Site	-----	-----
Other	Well	Completely

Name of Surveyor	Dr. P. Pushparatnam
------------------	---------------------

Date	26/01/2005.
------	-------------

Survey of Affected Heritage Building / Sites

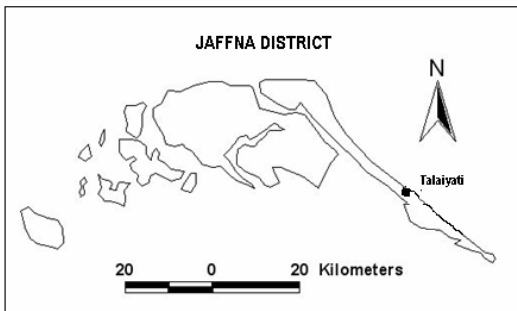

		No	48
Name of Monument	Amman Temple		
Alternative Name	Marutankeni Muttumary Amman Kovil		
Monument Type	Religious - Hindu Temple		
Province	Northern	District	Jaffna.
DS Division	Marutankeni		
Grama Niladhari Division	J/428- Marutankeni North		
Address	Marutankeni North, Thalaiyady, Jaffna.		
Distance from Sea	150 m		
Location		Photograph	
			

Element	Material	Extent of Damage
Roof	Tiles	Partially
Walls	Cement block	Partially
Doors	Timber	Partially
Windows	Timber	Partially
Floor	Cement rendered	Partially
Foundation	Rubble	Partially
Site	-----	-----
Other	Well	Completely

Name of Surveyor	Dr. P. Pushparatnam
------------------	---------------------

Date	26/01/2005.
------	-------------

Survey of Affected Heritage Building / Sites

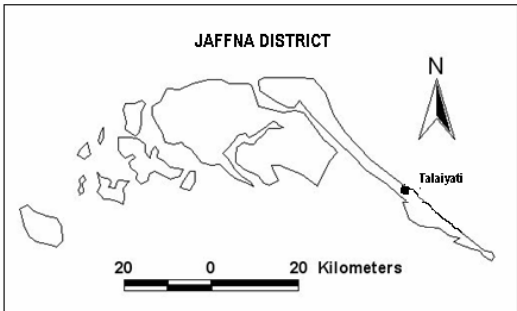
		No	49
Name of Monument	Vairavar Temple		
Alternative Name	Marutankeni Vairavar Kovil.		
Monument Type	Religious - Hindu Temple		
Province	Northern	District	Jaffna.
DS Division	Marutankeni		
Grama Niladhari Division	J/428- Marutankeni North.		
Address	Marutankeni North, Thalaiyady, Jaffna.		
Distance from Sea	100 m.		
Location		Photograph	
			

Element	Material	Extent of Damage
Roof	Tiles	Completely
Walls	Brick	Completely
Doors	Timber	Completely
Windows	Timber	Completely
Floor	Cement rendered / sand	Completely
Foundation	Rubble	Completely
Site	-----	-----
Other	Well	Completely

Name of Surveyor	Dr. P. Pushparatnam
------------------	---------------------

Date	26.01.2005.
------	-------------

Survey of Affected Heritage Building / Sites

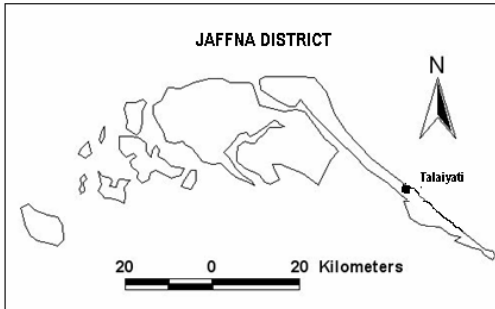

		No	50
Name of Monument	Pillaiyar Temple		
Alternative Name	Marutankeni Pillaiyar Kovil		
Monument Type	Religious - Hindu Temple		
Province	Northern	District	Jaffna
DS Division	Marutankeni		
Grama Niladhari Division	J/428- Marutankeni North		
Address	Marutankeni North, Thalaiyady, Jaffna.		
Distance from Sea	75 m.		
Location		Photograph	
			

Element	Material	Extent of Damage
Roof	Tiles	Partially
Walls	Brick	Partially
Doors	Timber	Partially
Windows	Timber	Partially
Floor	Cement rendered	Partially
Foundation	Rubble	Partially
Site	-----	-----
Other	Well	Completely

Name of Surveyor	Dr. P. Pushparatnam
------------------	---------------------

Date	26/1/2005.
------	------------

Survey of Affected Heritage Building / Sites

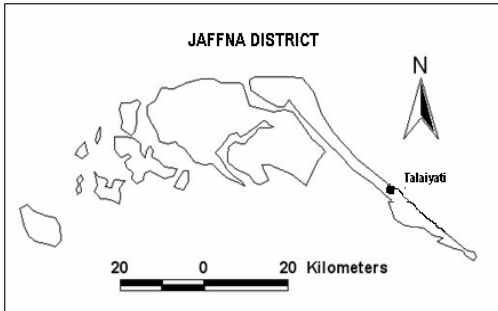

		No	51
Name of Monument	Nagathampiran Temple		
Alternative Name	Kadatkarai Nagathampiran Kovil		
Monument Type	Religious - Hindu Temple		
Province	Northern	District	Jaffna.
DS Division	Marutankeni		
Grama Niladhari Division	J/428- Marutankeni North		
Address	Marutankeni North, Thalaiyady, Jaffna.		
Distance from Sea	30 m		
Location			
			

Element	Material	Extent of Damage
Roof	Tiles	Completely
Walls	Brick and cement block	Completely
Doors	Timber	Completely
Windows	Timber	Completely
Floor	Cement rendered	Completely
Foundation	Rubble	Completely
Site	-----	-----
Other	Well	Completely

Name of Surveyor	Dr. P. Pushparatnam
------------------	---------------------

Date	26/01/2005.
------	-------------

Survey of Affected Heritage Building / Sites

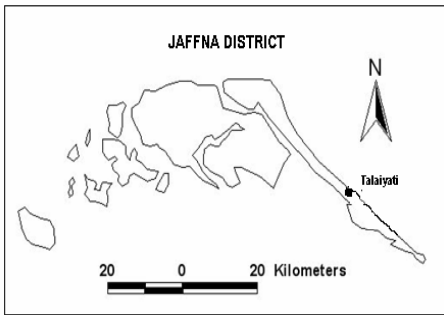

		No	52
Name of Monument	Thalaiyady Punitha Roman Catholic School.		
Alternative Name			
Monument Type	Public Building - School		
Province	Northern	District	Jaffna.
DS Division	Marutankeni		
Grama Niladhari Division	J/428- Thalaiyady		
Address	J/428- Thalaiyady, Thalaiyady, Jaffna.		
Distance from Sea	100 m		
Location			
Photograph			

Element	Material	Extent of Damage
Roof	Tiles	Partly
Walls	Brick and cement block	Partly
Doors	Timber	Completely
Windows	Timber	Completely
Floor	Cement rendered	Partly
Foundation	Rubble	Partly
Site	Some buildings completely, toilets, well, workshop centre, compound and other structures partly damaged	-----
Other	Well	Completely

Name of Surveyor	Dr. P. Pushparatnam
------------------	---------------------

Date	26/01/2005.
------	-------------

Survey of Affected Heritage Building / Sites

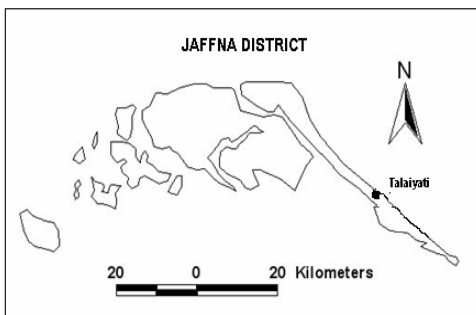

		No	53
Name of Monument	Thalaiyady Antonyar Kovil		
Alternative Name	Thalaiyady Antonyar Church		
Monument Type	Religious - Church		
Province	Northern	District	Jaffna
DS Division	Marutankeni		
Grama Niladhari Division	J/428- Thalaiyady		
Address	J/428- Thalaiyady, Thalaiyady, Jaffna.		
Distance from Sea	200 m		
Location		Photograph	
			

Element	Material	Extent of Damage
Roof	Tiles	Partly
Walls	Cement block	Partly
Doors	Timber	Partly
Windows	Timber	Partly
Floor	Cement rendered	Partly
Foundation	Rubble	Partly
Site	-----	-----
Other	Well	Completely

Name of Surveyor	Dr. P. Pushparatnam
------------------	---------------------

Date	26/01/2005.
------	-------------

Survey of Affected Heritage Building / Sites

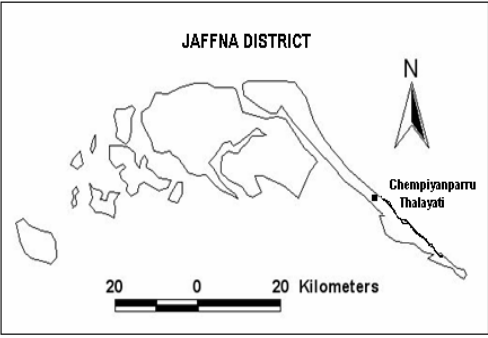

		No	54
Name of Monument	Marutankeni Cemetery		
Alternative Name	Savakali		
Monument Type	Tombstone - It has a 150 year history. Some of the Tombstones date back to 1826. Most of them have been swept away.		
Province	Northern	District	Jaffna.
DS Division	Marutankeni		
Grama Niladhari Division	J/428- Thalaiyady		
Address	J/428- Thalaiyady, Marutankeni, Jaffna.		
Distance from Sea	150 m		
Location			
Photograph			

Element	Material	Extent of Damage
Roof	-----	-----
Walls	-----	-----
Doors	-----	-----
Windows	-----	-----
Floor	Concrete/ timber/ brick	Partially/completely
Foundation	Concrete/ brick	Completely
Site	Most have been swept away.	Partially
Other	-----	-----

Name of Surveyor	Dr. P. Pushparatnam
------------------	---------------------

Date	26/01/2005.
------	-------------

Survey of Affected Heritage Building / Sites

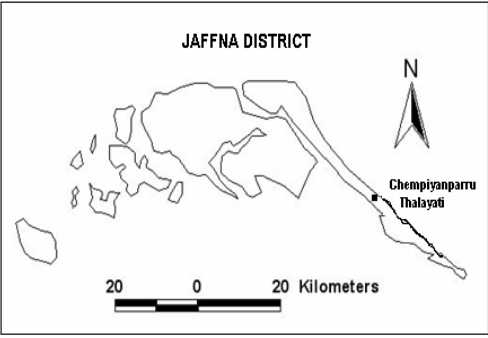

		No	55
Name of Monument	Pilimeriar Cemetery		
Alternative Name	Pilimeriar Savakali		
Monument Type	Tombstone		
Province	Northern	District	Jaffna.
DS Division	Marutankeni		
Grama Niladhari Division	J/247- Sempianpattu North.		
Address	Sempianpattu North, Thalaiyady, Jaffna.		
Distance from Sea	1 km		
Location		Photograph	
			

Element	Material	Extent of Damage
Roof	-----	-----
Walls	-----	-----
Doors	-----	-----
Windows	-----	-----
Floor	Concrete/ timber/ brick	Partially/completely
Foundation	Concrete/ brick	Completely
Site	Most of them have been swept away.	Partially
Other	-----	-----

Name of Surveyor	Dr. P. Pushparatnam
------------------	---------------------

Date	27/01/2005.
------	-------------

Survey of Affected Heritage Building / Sites

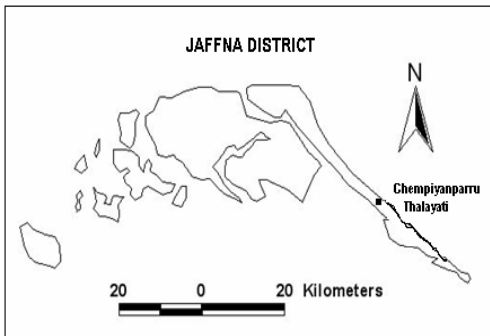

		No	56
Name of Monument	Velangkanni Matha Kovil.		
Alternative Name	Sempiyanpattu North Velangkanni Matha Kovil.		
Monument Type	Religious - Church - Has a 100 year old history.		
Province	Northern	District	Jaffna.
DS Division	Marutankeni		
Grama Niladhari Division	J/247- Sempiyanpattu North		
Address	Sempiyanpattu North, Thalaiyady, Jaffna.		
Distance from Sea	100 m		
Location		Photograph	
			

Element	Material	Extent of Damage
Roof	Asbestos	Completely
Walls	Cement block	Completely
Doors	Timber	Completely
Windows	Timber	Completely
Floor	Cement rendered	Completely
Foundation	Rubble	Completely
Site	-----	-----
Other	Well	Completely

Name of Surveyor	Dr. P. Pushparatnam
------------------	---------------------

Date	27/01/2005.
------	-------------

Survey of Affected Heritage Building / Sites

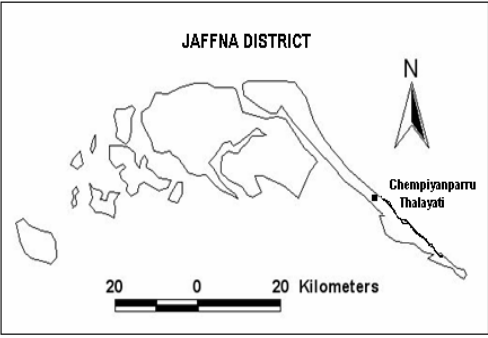

		No	57
Name of Monument	Nagathampiran Temple		
Alternative Name	Mamunai Thalaiyan Nagathampiran Kovil.		
Monument Type	Religious - Hindu Temple		
Province	Northern	District	Jaffna.
DS Division	Marutankeni		
Grama Niladhari Division	J/247- Sempianpattu North,		
Address	Mamunai, Sempianpattu, Jaffna.		
Distance from Sea	150 m		
Location			
Photograph			

Element	Material	Extent of Damage
Roof	Asbestos	Completely
Walls	Cement block	Completely
Doors	Timber	Completely
Windows	Timber	Completely
Floor	Cement rendered	Completely
Foundation	Rubble	Partly
Site	-----	-----
Other	Well	Completely

Name of Surveyor	Dr. P. Pushparatnam
------------------	---------------------

Date	27/01/2005.
------	-------------

Survey of Affected Heritage Building / Sites

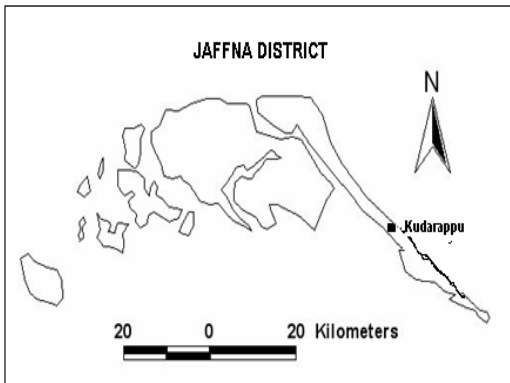

		No	58
Name of Monument	Murukaiyan Temple		
Alternative Name	Mamunai Murukaiyan Kovil		
Monument Type	Religious - Hindu Temple		
Province	Northern	District	Jaffna.
DS Division	Marutankeni		
Grama Niladhari Division	J/247- Sempianpattu North		
Address	Mamunai, Sempianpattu, Jaffna.		
Distance from Sea	100 m		
Location		Photograph	
			

Element	Material	Extent of Damage
Roof	Cadjan thatch	Completely
Walls	Cement block	Completely
Doors	Timber	Completely
Windows	Timber	Completely
Floor	Cement rendered	Completely
Foundation	Rubble	Completely
Site	-----	-----
Other	Well and fence	Completely

Name of Surveyor	Dr. P. Pushparatnam
------------------	---------------------

Date	27/01/2005.
------	-------------

Survey of Affected Heritage Building / Sites

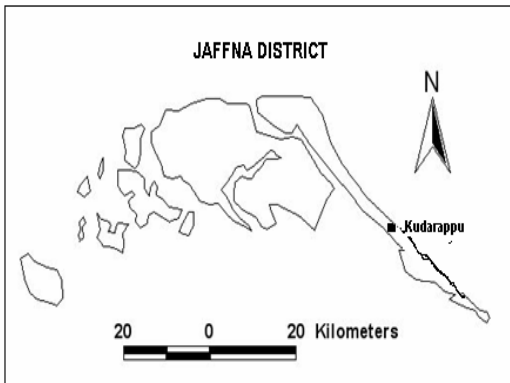

		No	59
Name of Monument	School		
Alternative Name	Kudarappu Amirican Tamil Kalavan Padasalai		
Monument Type	Public Building - School		
Province	Northern	District	Jaffna
DS Division	Marutankeni		
Grama Niladhari Division	J248 - Sempiyapattu North.		
Address	Kudatappu, Marutankeni, Jaffna		
Distance from Sea	150 m		
Location		Photograph	
			

Element	Material	Extent of Damage
Roof	Tiles	Completely
Walls	Brick and cement block	Completely
Doors	Timber	Completely
Windows	Timber	Completely
Floor	Cement rendered	Completely
Foundation	Rubble	Completely
Site	-----	-----
Other	Well and toilets	Completely

Name of Surveyor	Dr. P. Pushparatnam
------------------	---------------------

Date	27/01/2005.
------	-------------

Survey of Affected Heritage Building / Sites

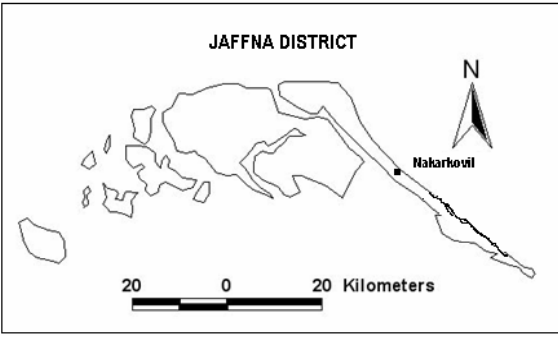

		No	60
Name of Monument	Antonyar Church		
Alternative Name	Kudatappu Antonyar Kovil		
Monument Type	Religious - Church - It was built in the Dutch period.		
Province	Northern	District	Jaffna
DS Division	Marutankeni		
Grama Niladhari Division	Sempiyanpattu North.		
Address	Kudatappu, Marutankeni, Jaffna.		
Distance from Sea	100 m		
Location		Photograph	
			

Element	Material	Extent of Damage
Roof	Asbestos	Completely
Walls	Cement block	Partly
Doors	Timber	Completely
Windows	Timber	Completely
Floor	Cement rendered	Partly
Foundation	Rubble	Partly
Site	-----	-----
Other	Well	Completely

Name of Surveyor	Dr. P. Pushparatnam
------------------	---------------------

Date	27/01/2005.
------	-------------

Survey of Affected Heritage Building / Sites

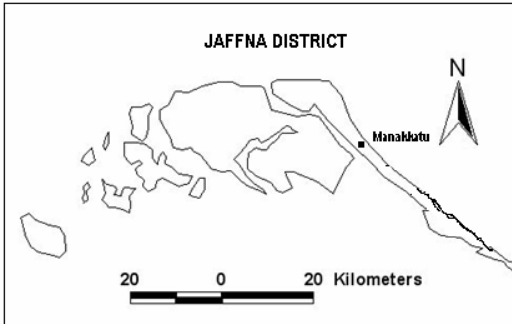

		No	61
Name of Monument	Lighthouse		
Alternative Name	Nagarkovil Kori		
Monument Type	Lighthouse - Belongs to the 18 th century A.D.		
Province	Northern	District	Jaffna
DS Division	Marutankeni		
Grama Niladhari Division	Nagarkovil Kori		
Address	Nagarkovil Kori, Marutankeni, Jaffna.		
Distance from Sea	50 m		
Location		Photograph	
			

Element	Material	Extent of Damage
Roof	-----	-----
Walls	Limestone and brick	Partly
Doors	-----	-----
Windows	-----	-----
Floor	Limestone and cement	Partly
Foundation	Granite	Completely
Site	-----	-----
Other	-----	-----

Name of Surveyor	Dr. P. Pushparatnam
------------------	---------------------

Date	27/01/2005
------	------------

Survey of Affected Heritage Building / Sites

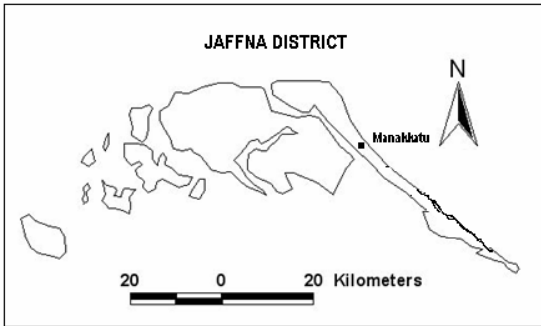

		No	62	
Name of Monument	Dutch Church			
Alternative Name	Dutch Fort Church			
Monument Type	Religious - Church.			
Province	Northern		District	Jaffna
DS Division	Marutankeni			
Grama Niladhari Division	J/. 418-Manatkkadu o			
Address	Manatkkadu, Marutankeni, Jaffna.			
Distance from Sea	1 km			
Location Map		Photograph		
				

Element	Material	Extent of Damage
Roof	Tiles	Completely
Walls	Coral and limestone	Completely
Doors	Timber	Completely
Windows	Timber	Completely
Floor	-----	Completely
Foundation	Rubble	Completely
Site	-----	-----
Other	Well	Completely

Name of Surveyor	Dr. P. Pushparatnam
------------------	---------------------

Date	18/01/2005
------	------------

Survey of Affected Heritage Building / Sites

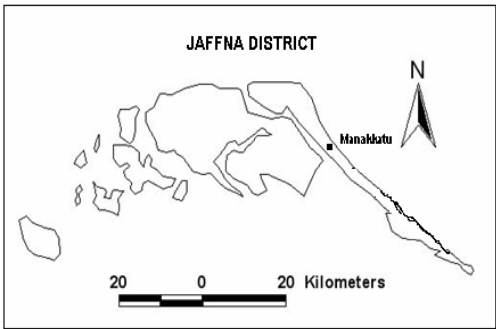

		No	63	
Name of Monument	Early Settlement Site			
Alternative Name	Potters Area			
Monument Type	Burial Sites			
Province	Northern		District	Jaffna
DS Division	Marutankeni			
Grama Niladhari Division	Manatkkadu No. 418			
Address	Manatkkadu, Marutankeni			
Distance from Sea	1 km			
Location Map		Photograph		
				

Element	Material	Extent of Damage
Roof	-----	-----
Walls	-----	-----
Doors	-----	-----
Windows	-----	-----
Floor	-----	-----
Foundation	-----	-----
Site	Complete washed out	-----
Other	-----	-----

Name of Surveyor	Dr. P. Pushparatnam
------------------	---------------------

Date	18/01/2005
------	------------

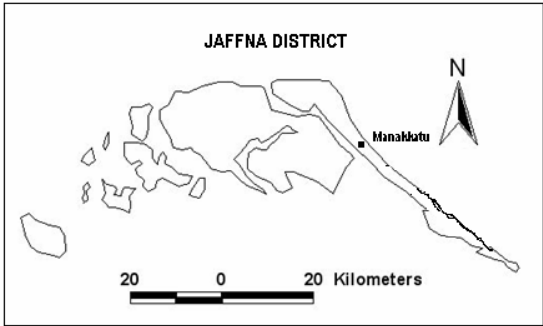

Survey of Affected Heritage Building / Sites

		No	64
Name of Monument	Annai Merry Alayam		
Alternative Name	Merry Matha		
Monument Type	Religious – Church		
Province	Northern		District Jaffna
DS Division	Marutankeni		
Grama Niladhari Division	J/ 418- Manatkkadu		
Address	Manatkkadu, Marutankeni, Jaffna		
Distance from Sea	100 m		
Location Map		Photograph	
			

Element	Material	Extent of Damage
Roof	Tiles	Completely
Walls	Brick and cement block	Completely
Doors	Timber	Completely
Windows	Timber	Completely
Floor	Cement rendered	Completely
Foundation	Concrete	Completely
Site	-----	-----
Other	Well	Completely

Name of Surveyor	Dr. P. Pushparatnam	Date	18/01/2005
------------------	---------------------	------	------------

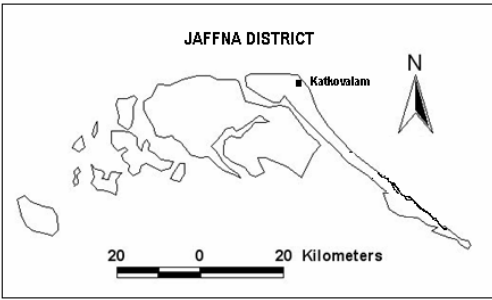

Survey of Affected Heritage Building / Sites

		No	65	
Name of Monument	Early Settlement Area			
Alternative Name	Potters area			
Monument Type	Early and Medieval pottery site			
Province	Northern		District	Jaffna
DS Division	Marutankeni			
Grama Niladhari Division	J/ 418- Manatkkadu			
Address	Manatkkadu, Marutankeni, Jaffna.			
Distance from Sea	100 m			
Location Map		Photograph		
				

Element	Material	Extent of Damage
Roof	-----	-----
Walls	-----	-----
Doors	-----	-----
Windows	-----	-----
Floor	-----	-----
Foundation	-----	-----
Site	Completely washed out	-----
Other	-----	-----

Name of Surveyor	Dr. P. Pushparatnam	Date	18/01/2005
------------------	---------------------	------	------------

Survey of Affected Heritage Building / Sites

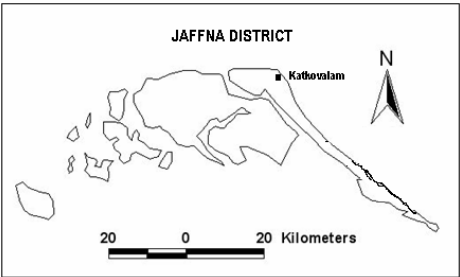

		No	66	
Name of Monument	Iyanar Temple			
Alternative Name	Katkovalam Iyanar Temple			
Monument Type	Religious – Hindu Temple.			
Province	Northern		District	Jaffna
DS Division	Point Pedro			
Grama Niladhari Division	Katkovalam			
Address	Katkovalam, Point Pedro			
Distance from Sea	150 m			
Location Map		Photograph		
				

Element	Material	Extent of Damage
Roof	Asbestos	Completely
Walls	Cement block	Completely
Doors	Timber	Completely
Windows	Timber	Completely
Floor	Cement rendered	Completely
Foundation	Concrete	Completely
Site	-----	-----
Other	Well	Completely

Name of Surveyor	Dr. P. Pushparatnam
------------------	---------------------

Date	19/01/2005
------	------------

Survey of Affected Heritage Building / Sites

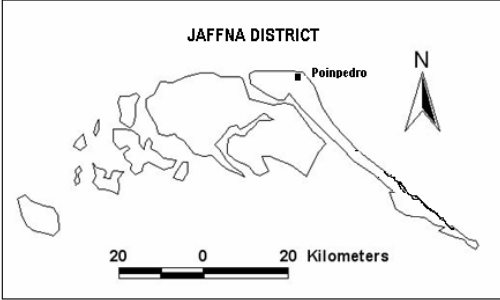

		No	67	
Name of Monument	Kiddanki			
Alternative Name	Kovalam Kiddanki			
Monument Type	Administrative Building - It is believed to belong to the British Period.			
Province	Northern		District	Jaffna
DS Division	Point Pedro			
Grama Niladhari Division	Katkovalam			
Address	J /406, Katkovalam, Point Pedro			
Distance from Sea	150 m			
Location Map		Photograph		
				

Element	Material	Extent of Damage
Roof	Tiles	Completely
Walls	Brick	Partly
Doors	Timber	Completely
Windows	Timber	Completely
Floor	Cement rendered	Partly
Foundation	Rubble	Partly
Site	Especially sea side	-----
Other	Well	Completely

Name of Surveyor	Dr. P. Pushparatnam
------------------	---------------------

Date	19/01/2005
------	------------

Survey of Affected Heritage Building / Sites

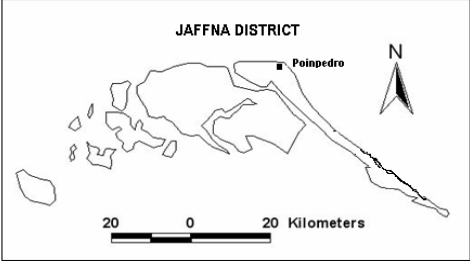

		No	68
Name of Monument	Old House		
Alternative Name			
Monument Type	Residential		
Province	Northern	District	Jaffna
DS Division	Point Pedro		
Grama Niladhari Division	Munai		
Address	J /403, Munai, Point Pedro		
Distance from Sea	75 m		
Location Map		Photograph	
			

Element	Material	Extent of Damage
Roof	Tiles	Partly
Walls	Coral and lime	Partly
Doors	Timber	Partly
Windows	Timber	Partly
Floor	Cement rendered	Partly
Foundation	Rubble	Not damaged
Site	-----	-----
Other	Boundary wall	Completely

Name of Surveyor	Dr. P. Pushparatnam
------------------	---------------------

Date	19/01/2005
------	------------

Survey of Affected Heritage Building / Sites

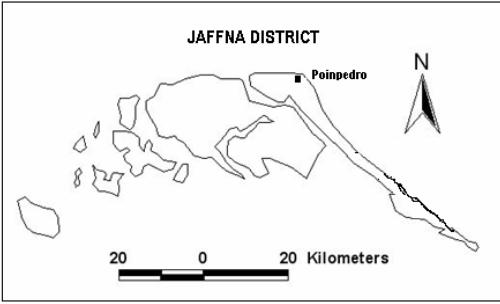

		No	69	
Name of Monument	Munai Church			
Alternative Name				
Monument Type	Religious - Church			
Province	Northern		District	Jaffna
DS Division	Point Pedro			
Grama Niladhari Division	Munai			
Address	J /403, Munai, Point Pedro			
Distance from Sea	150 m			
Location Map		Photograph		
				

Element	Material	Extent of Damage
Roof	Tiles	Partly
Walls	Brick	Partly
Doors	Timber	Partly
Windows	Timber	Partly
Floor	Cement rendered	Partly
Foundation	Rubble	Not damaged
Site	-----	-----
Other	Well	Partly

Name of Surveyor	Dr. P. Pushparatnam
------------------	---------------------

Date	19/01/2005
------	------------

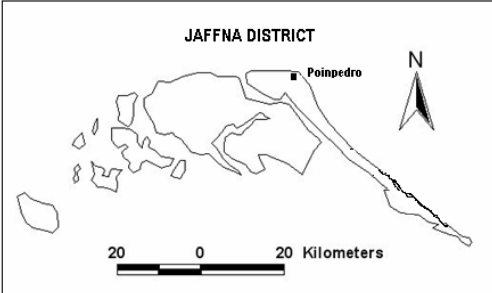

Survey of Affected Heritage Building / Sites

		No	70
Name of Monument	Government Administrative Building		
Alternative Name			
Monument Type	Administrative Building		
Province	Northern		District Jaffna
DS Division	Point Pedro		
Grama Niladhari Division	Munai		
Address	J /403, Munai, Point Pedro		
Distance from Sea	100 m		
Location Map		Photograph	
			

Element	Material	Extent of Damage
Roof	Tiles	Completely
Walls	Brick	Partly
Doors	Timber	Completely
Windows	Timber	Completely
Floor	Cement rendered	Completely
Foundation	Limestone	Partly
Site	-----	-----
Other	Well	Completely

Name of Surveyor	Dr. P. Pushparatnam	Date	19/01/2005
------------------	---------------------	------	------------

Survey of Affected Heritage Building / Sites

		No	71
Name of Monument	Point Pedro Cemetery		
Alternative Name	Point Pedro, Savakalai		
Monument Type			
Province	Northern		District Jaffna
DS Division	Point Pedro		
Grama Niladhari Division	Point Pedro		
Address	J/ 406, Point Pedro		
Distance from Sea	125 m		
Location Map		Photograph	
			

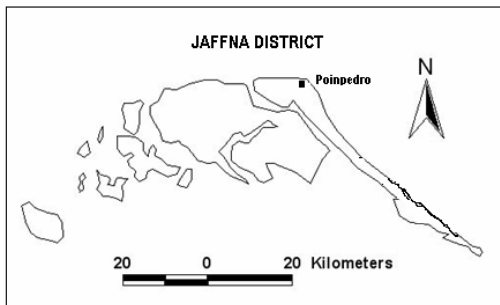
Element	Material	Extent of Damage
Roof	-----	-----
Walls	-----	-----
Doors	-----	-----
Windows	-----	-----
Floor	-----	-----
Foundation	Concrete/Brick	-----
Site	Completely washed out.	-----
Other	-----	-----

Name of Surveyor	Dr. P. Pushparatnam	Date	19/01/2005
------------------	---------------------	------	------------

Survey of Affected Heritage Building / Sites

	No	72
Name of Monument	Old House	
Alternative Name		
Monument Type	Residential	
Province	Northern	District Jaffna
DS Division	Point Pedro	
Grama Niladhari Division	Munai	
Address	J/ 403, Munai, Point Pedro	
Distance from Sea	150 m	

Location Map



Photograph

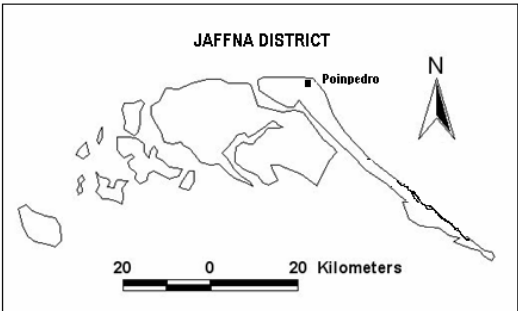



Element	Material	Extent of Damage
Roof	Tiles	Partly
Walls	Brick/limestone	Partly
Doors	Timber	Partly
Windows	Timber	Partly
Floor	Cement rendered	Partly
Foundation	Limestone	Partly
Site	-----	-----
Other	Well	Partly

Name of Surveyor	Dr. P. Pushparatnam
------------------	---------------------

Date	19/01/2005
------	------------

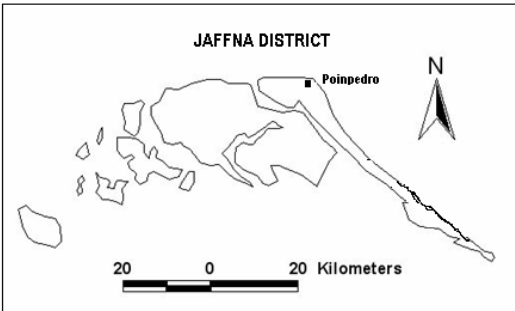

Survey of Affected Heritage Building / Sites

		No	73	
Name of Monument	Point Pedro Lighthouse			
Alternative Name	Point Pedro Kori			
Monument Type	Light House - Dutch Period			
Province	Northern		District	Jaffna
DS Division	Point Pedro			
Grama Niladhari Division	J/ 403- Point Pedro			
Address	J/403- Point Pedro			
Distance from Sea	10 m			
Location Map		Photograph		
				

Element	Material	Extent of Damage
Roof	-----	-----
Walls	-----	-----
Doors	Timber	Partly
Windows	Timber	Partly
Floor	Limestone	Partly
Foundation	Limestone	Partly
Site	-----	-----
Other	-----	-----

Name of Surveyor	Dr. P. Pushparatnam	Date	19/01/2005
------------------	---------------------	------	------------

Survey of Affected Heritage Building / Sites

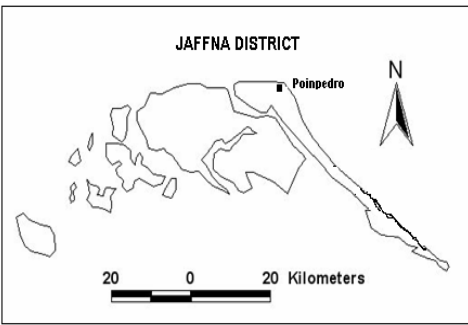

		No	74
Name of Monument	House		
Alternative Name			
Monument Type	Residential		
Province	Northern		District Jaffna
DS Division	Point Pedro		
Grama Niladhari Division	Munai		
Address	J /403 - Munai, Point Pedro		
Distance from Sea	100 m		
Location Map		Photograph	
			

Element	Material	Extent of Damage
Roof	Tiles	Partly
Walls	Brick	Partly
Doors	Timber	Partly
Windows	Timber	Completely
Floor	Cement rendered	Partly
Foundation	Limestone	Partly
Site	-----	-----
Other	-----	-----

Name of Surveyor	Dr. P. Pushparatnam
------------------	---------------------

Date	19/01/2005
------	------------

Survey of Affected Heritage Building / Sites

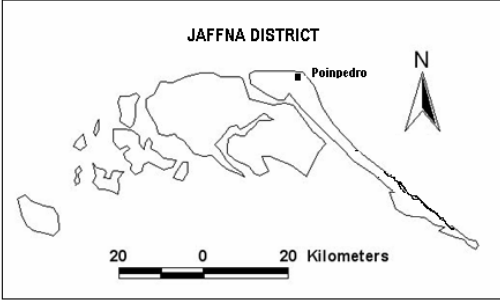

		No	75
Name of Monument	Public Auditorium		
Alternative Name	Koddadi Kalaiarankam		
Monument Type	Recreational Building - Auditorium - It has been a traditional Cultural Centre.		
Province	Northern		District Jaffna
DS Division	Point Pedro		
Grama Niladhari Division	J /401- Koddadi		
Address	J 401, Koddadi, Point Pedro		
Distance from Sea	100 m		
Location Map		Photograph	
			

Element	Material	Extent of Damage
Roof	Tiles	Completely
Walls	Brick	Completely
Doors	Timber	Completely
Windows	Timber	Completely
Floor	Cement rendered	Completely
Foundation	Rubble	Completely
Site	-----	-----
Other	-----	-----

Name of Surveyor	Dr. P. Pushparatnam
------------------	---------------------

Date	19/01/2005
------	------------

Survey of Affected Heritage Building / Sites

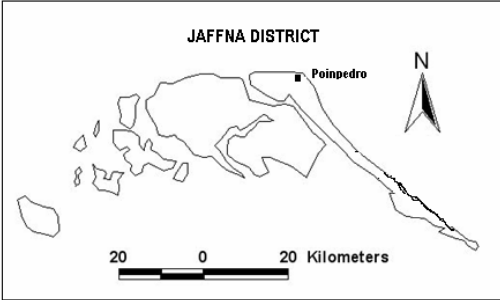

		No	76	
Name of Monument	Murukan Temple			
Alternative Name	Inbarsiddi Murukan			
Monument Type	Religious – Hindu Temple.			
Province	Northern		District	Jaffna
DS Division	Point Pedro			
Grama Niladhari Division	J/398 - Inbarsiddi			
Address	398, Inbarsiddi, Point Pedro			
Distance from Sea	100 m			
Location Map		Photograph		
				

Element	Material	Extent of Damage
Roof	Tiles	Partly
Walls	Brick	Partly
Doors	Timber	Partly
Windows	Timber	Partly
Floor	Cement rendered	Partly
Foundation	Rubble	Partly
Site	-----	-----
Other	Well	Completely

Name of Surveyor	Dr. P. Pushparatnam
------------------	---------------------

Date	19/01/2005
------	------------

Survey of Affected Heritage Building / Sites

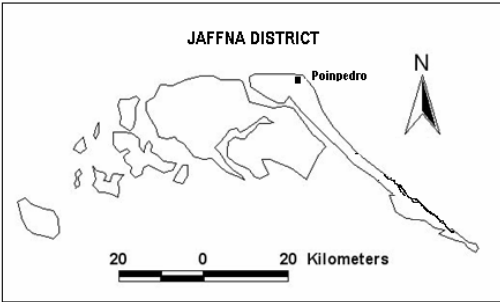

		No	77
Name of Monument	Administrative Unit		
Alternative Name	Ollaentar Keddanki		
Monument Type	Administrative Building -Early British Period		
Province	Northern		District Jaffna
DS Division	Point Pedro		
Grama Niladhari Division	J /397- Viyaparimulai		
Address	J/ 397-Viyaparimulai, Point Pedro		
Distance from Sea	150 m		
Location Map		Photograph	
			

Element	Material	Extent of Damage
Roof	Tiles	Completely
Walls	Coral	Completely
Doors	Timber	Completely
Windows	Timber	Completely
Floor	Cement rendered	Completely
Foundation	Limestone	Completely
Site	-----	-----
Other	Toilets and well	Completely

Name of Surveyor	Dr. P. Pushparatnam
------------------	---------------------

Date	19/01/2005
------	------------

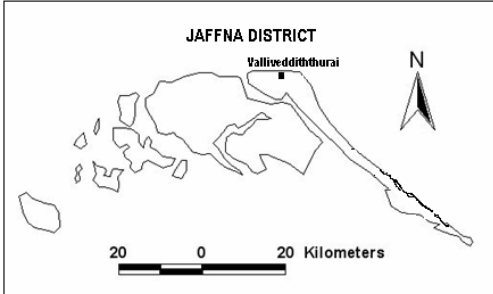

Survey of Affected Heritage Building / Sites

		No	78
Name of Monument	Yakappar Alayam		
Alternative Name	Sakkoddai Yakappar Alayam		
Monument Type	Religious – Church		
Province	Northern		District Jaffna
DS Division	Point Pedro		
Grama Niladhari Division	J/398- Sakkoddai		
Address	398, Sakkoddai, Point Pedro		
Distance from Sea	100 m		
Location Map		Photograph	
			

Element	Material	Extent of Damage
Roof	Tiles	Partly
Walls	Brick	Partly
Doors	Timber	Partly
Windows	Timber	Partly
Floor	Cement rendered	Partly
Foundation	Rubble	Partly
Site	-----	-----
Other	Boundary wall	Completely

Name of Surveyor	Dr. P. Pushparatnam	Date	19/01/2005
------------------	---------------------	------	------------

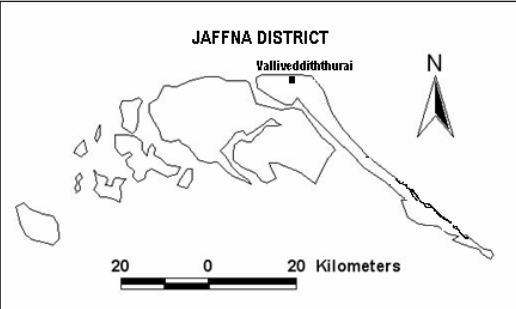

Survey of Affected Heritage Building / Sites

		No	79
Name of Monument	Kappaludaiyar Temple		
Alternative Name	Uthayasurian Kappaludaiyar Temple		
Monument Type	Religious – Church.		
Province	Northern	District	Jaffna
DS Division	Valvedditturai		
Grama Niladhari Division	J/389, Valvedditturai		
Address	Valvedditturai		
Distance from Sea	75 m		
Location Map		Photograph	
			

Element	Material	Extent of Damage
Roof	Tiles	Completely
Walls	Brick	Completely
Doors	Timber	Completely
Windows	Timber	Completely
Floor	Cement rendered	Completely
Foundation	Rubble	Completely
Site	-----	-----
Other	-----	-----

Name of Surveyor	Dr. P. Pushparatnam	Date	20/01/2005
------------------	---------------------	------	------------

Survey of Affected Heritage Building / Sites

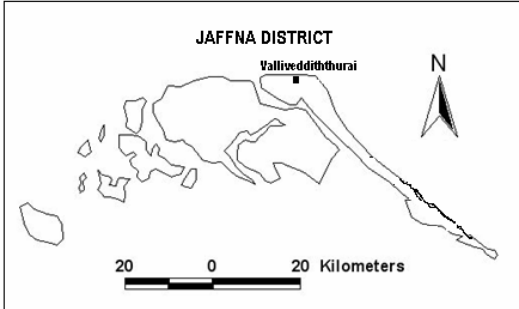

		No	80
Name of Monument	Vinayakar Temple		
Alternative Name	Vallai Vada Maththy Vinayakar Kovil		
Monument Type	Religious – Hindu Temple		
Province	Northern	District	Jaffna
DS Division	Valvedditturai		
Grama Niladhari Division	J/389, Valvedditturai		
Address	J/389, Valvedditturai		
Distance from Sea	75 m		
Location Map		Photograph	
			

Element	Material	Extent of Damage
Roof	Tiles	Completely
Walls	Brick	Completely
Doors	Timber	Completely
Windows	Timber	Completely
Floor	Cement rendered	Completely
Foundation	Rubble	Completely
Site	-----	-----
Other	-----	-----

Name of Surveyor	Dr. P. Pushparatnam
------------------	---------------------

Date	20/01/2005
------	------------

Survey of Affected Heritage Building / Sites

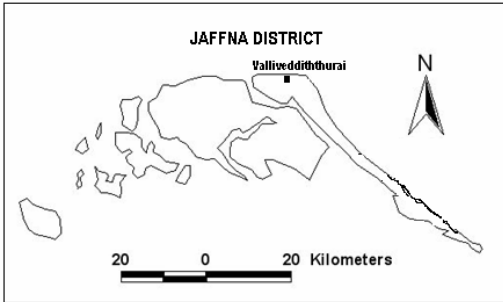

		No	81
Name of Monument	Pillayar Temple		
Alternative Name	Vallai Vada Maththy Pillayar Temple		
Monument Type	Religious - Hindu Temple.		
Province	Northern	District	Jaffna
DS Division	Valvedditturai		
Grama Niladhari Division	J/389, Valvedditturai		
Address	J/389, Valvedditturai		
Distance from Sea	75 m		
Location Map		Photograph	
			

Element	Material	Extent of Damage
Roof	Tiles	Partly
Walls	Cement block	Partly
Doors	Timber	Completely
Windows	Timber	Completely
Floor	Cement rendered	Completely
Foundation	Rubble	Partly
Site	-----	-----
Other	-----	-----

Name of Surveyor	Dr. P. Pushparatnam
------------------	---------------------

Date	20/01/2005
------	------------

Survey of Affected Heritage Building / Sites

		No	82
Name of Monument	Pillayar Temple		
Alternative Name	Vallai Vada Maththy Pillayar Temple		
Monument Type	Religious -Hindu Temple.		
Province	Northern	District	Jaffna
DS Division	Valvedditturai		
Grama Niladhari Division	J/389- Valvedditturai		
Address	J/389-Valvedditturai		
Distance from Sea	75 m		
Location Map		Photograph	
			

Element	Material	Extent of Damage
Roof	Tiles	Partly
Walls	Cement block	Partly
Doors	Timber	Partly
Windows	Timber	Partly
Floor	Cement rendered	Partly
Foundation	Rubble	Partly
Site	-----	-----
Other	-----	-----

Name of Surveyor	Dr. P. Pushparatnam
------------------	---------------------

Date	20/01/2005
------	------------