

ICOMOS Sri Lanka

**Preliminary Survey of Tsunami-affected Monuments  
and Sites in the Maritime Region of Sri Lanka**

**PART FOUR:**

**The Southern Maritime Region:  
from the Nilvala Ganga to the Gin Ganga**

Prof. S. Manawadu  
and  
The ACOMAS Unit of the Department of Architecture  
University of Moratuwa

March 2005

## Contents

page

<b>Preliminary Survey of Tsunami-affected Monuments and Sites in the Maritime Region of Sri Lanka - The Southern Maritime Region from the Nilvala Ganga to the Gin Ganga</b>	<b>I</b>
--	----------

<b>The cost estimate for conservation/repair work</b>	<b>IV</b>
---	-----------

<b>Cultural property in the Galle District</b>	
Severely affected	01
Moderately affected	15
Not affected	20

<b>Cultural property in the Matara District</b>	
Severely affected	40
Moderately affected	48
Not affected	59

### **Annexure**

An archaeological survey of tsunami affected historic structures in the Municipality of Galle, Sri Lanka.

# **Preliminary Survey of Tsunami-affected Monuments and Sites in the Maritime Region of Sri Lanka - The Southern Maritime Region from the Nilvala Ganga to the Gin Ganga**

## **Results of the Tsunami Impact Assessment Survey conducted by the ACOMAS Unit of the Department of Architecture, University of Moratuwa**

### **1.0 INTRODUCTION:**

ICOMOS Sri Lanka (The Sri Lanka National Committee of the International Council on Monuments and Sites) assigned the Faculty of Architecture, University of Moratuwa, Sri Lanka to examine, evaluate, and, report on the impact of the tsunami on cultural properties lying between two river basins, namely the River Nilavala flowing to the sea from Matara; and the river Ginganga, flowing to the sea from Galle.

Part of the land under reference belongs to the District of Matara, and the other part to the District of Galle, both of which were severely affected by the unprecedented tsunami on 26 December 2004. A high concentration of damage was visible around the two cities, mainly due to water courses flowing to the sea by passing city limits. The gushing waves of the tsunami dashed into the coast and were taken further interior through rivers and other water courses such as canals and streams, destroying the built environment and human lives.

Although the coastal area between the two cities was also affected by the tsunami, except for a few isolated pockets of land, its impact was not as severe as in the vicinity of the cities.

### **2.0 FIELD SURVEY:**

The ACOMAS UNIT (*Architectural Conservation of Monuments and Sites*) of the Department of Architecture, University of Moratuwa, shouldered the examination, survey, and, reporting of the tsunami's impact on the area under reference. Four staff members, namely Architects D.P. Chandrasekere, Gamini Weerasinghe, Chris de Saram and Prof. Samitha Manawadu were directly involved in the preliminary survey of the sites, which included a cursory examination of the damage and photographic documentation on 29 January 2005.

A supplementary survey was carried out on 18 February 2005, by a group of postgraduate students from the Department of Architecture, who also carried out a similar examination and recording of cultural properties missed out during the preliminary survey.

A preliminary report analysing the findings during the first site visit on the 25<sup>th</sup> was submitted on 2 February 2005, and the final report based on the findings from both surveys on 28 February.

The basis for the survey was a list of cultural properties in the coastal belt, identified and compiled by Prof. Prematilleke. Despite the attention placed on sites listed therein, other sites of historic or architectural interest have been examined as much as possible. However, both the time and the manpower resources were insufficient to carry out a comprehensive survey of cultural properties; places of architectural

interest; and, places of scenic beauty which were damaged by the tsunami of December 26.

### 3.0 FINDINGS:

Altogether 96 different sites of diverse magnitude and nature were examined during the two surveys, namely the first on 25 January by the staff, and the second on 18<sup>th</sup> February, by the students. The first survey mainly covered damaged cultural properties, for which information was received from various sources. The second survey covered the cultural properties, which were either missed or intentionally not visited during the first survey. A majority of these sites were excluded from the survey based on first hand information received from other sources.

The tabulated results of the affected sites examined during the field survey are as follows:

Type of cultural property	Severely affected		Moderately affected		Total
	Galle Dist.	Matara Dist.	Galle Dist.	Matara Dist.	
Temples and Shrines	06	03	01	04	14
Old houses	01	03	02	06	12
Other Buildings/ Structures	07	01	01	-	09
<b>Total</b>	<b>14</b>	<b>07</b>	<b>04</b>	<b>10</b>	<b>35</b>

A detailed description of the sites investigated is indicated in the annexed preliminary cost estimates for their conservation and preservation.

### 4.0 CONCLUSION:

Most of the cultural properties investigated during the fieldwork were found to have been unaffected by the tsunami, although they are located in close proximity to the sea or the main rivers. While one of the main reasons for this is their location on higher elevations, the other is their mode of construction with permanent building materials with thick and braced walls.

Tsunami refugees subsequently damaged many of the cultural properties unaffected by the tsunami. Although the damage caused by them is non-structural, it too would consume a reasonable quantity of resources to repair.

## The cost estimates for conservation/repair works

	NAME OF THE SITE	LOCATION	SIGNIFICANCE OF THE SITE	NATURE OF DAMAGE	ESTIMATED COST OF REPARATION (Rs)	REMARKS
<b>Cultural heritage in Galle District- severely affected</b>						
GA 01	Hussain Boliulla Dharga Mosque	Gintota, Galle	New building with only cultural significance.	Minimum	1,500,000.00	Building submerged in a 3.0 meter column of water.
GA 02	Veheragala Buddhist Site	Estuary of the Ginganga, Galle	Small Buddhist site of worship on a boulder in the estuary.	Badly damaged	2,000,000.00	The site was used until the tsunami, but a major part has since been destroyed.
GA 03	Chapel in Dadalla cemetery	General Cemetery, Dadalla, Galle	A unique chapel in random rubble with fair-faced walls.	Significant	1,000,000.00	
GA 04	War Memorial Building of the General Hospital Mahamodara	Mahamodara, Galle	Built in 1914, being used to date.	Significant	3,500,000.00	
GA 05	Maritime Museum, Galle Fort.	Galle Fort, Galle	Protected Dutch Period building.	Minimum	4,000,000.00	Minimum damage to the structure; substantial to the interior.
GA 06	Maritime Laboratory	Avondster Project, Fort, Galle	New building accommodating research facilities.	Totally destroyed with equipment	15,000,000.00	Building cost only. Equipment cost is not included.
GA 07	Ramparts behind old Kachcheri of Galle Fort (World Heritage Site)	Fort, Galle	Dutch fortification in stone and coral.	Minimum	2,000,000.00	Three small sections on the western ramparts.
				for investigations	10,000.00	
GA 08	Municipal Fruit Market	Old Matara Road, Galle	Renovated Early British building.	Significant	2,000,000.00	Veranda with its pillars and roof is damaged.
GA 09	Mosque between Old Matara and New Matara Road at Pettigala	Old Matara Road, Galle	New building with only cultural significance.	Significant damage	2,000,000.00	
GA 10	Walle Devalaya	Unawatuna, Galle	New buildings but with cultural significance.	Totally destroyed	3,000,000.00	To be restored as a place of veneration by a large majority.

GA 11	Subadraramaya Viharaya	Koggala, Habaraduwa	Modern buildings with only cultural significance.	Substantial damage	1,000,000.00	
GA 12	International Buddhist Centre	Malwatta Road, Kaluwalle, Galle	Was a former Hospital for Lunatics. The building is more than 100 years old.	Significant damage	6,000,000.00	
GA 13	3 Fishers Guest House	Walle Devale Road, Unawatuna	Old building	Significant damage	4,000,000.00	
<b>Cultural Heritage in the Galle District - moderately affected</b>						
GB 01	Old Kachcheri Building	Fort, Galle.	Dutch Period administrative building.	Significant level of destruction	2,000,000.00	Surface and elemental damage to the ground floor.
GB 02	Ernest Cottage	Magalle, Galle.	Early 20 <sup>th</sup> century dwelling house.	Significant damage	1,500,000.00	House built in 1906, in a good state of preservation.
GB 03	Migaha Devalaya	Unawatuna, Galle.	Place of cultural significance.	Minimum damage	500,000.00	
GB 04	Matara Gedara	Ahangama.	Late 19 <sup>th</sup> - early 20 <sup>th</sup> century house.	Significant	500,000.00	
Total for the Galle District					61,500,000/=	
<b>Cultural Heritage in the Galle District- not affected</b>						
GC 01	Gangathilake Viharaya,	Gintota, Galle	New building with only cultural significance.	None	None	Precinct submerged, but no damage to buildings.
GC 02	Gintota Railway Station	Gintota, Galle	Early 20 <sup>th</sup> century railway buildings.	Derelict.	-	No damage though the water came close to the buildings.

GC 03	1919 house at Gintota	Mr. M.S. Indrapala de Silva, Colombo Road, Gintota, Galle	Early 20 <sup>th</sup> century house.	None	-	
GC 04	Mihran Mosque	Gintota, Galle.	New building with only cultural significance.	Minimum	-	Only the rear part of the site was affected.
GC 05	Devol Devalaya	Gintota, Galle	New building with only cultural significance.	None	-	No damage due to high elevation.
GC 06	Avuliya Malai Mosque	Gintota, Galle.	A small mosque with buildings of no historic importance.	Minimum	-	
GC 07	Old house at Kaluwalle	Galle Road, Kaluwalle, Galle	Dutch Period house. One of the very few remaining in the vicinity.	Substantial	-	Part of the house is earmarked for demolition for road expansion.
GC 08	Closenbergh Hotel	Rumassala, Galle	Early 20 <sup>th</sup> century building facing Galle Harbour.	No damage	None	Located at a higher elevation from sea level.
GC 09	Kulune Viharaya	Rumassala, Galle	Temple turned Dutch Period lighthouse.	No damage	None	Derelict.
GC 10	Kathiresan Kovil	Matara Road, Unawatuna, Galle	Cultural heritage significance. Gate with unique Galle architecture.	No damage, although submerged.	None	Parapet and entrance gate resembling unique architecture of the region.
GC 11	Residential building complex adjoining Kathiresan Kovil	Matara Road, Unawatuna, Galle	Dutch/Early British building.	Minimum due to flood.	-	Damage mostly due to neglect. Under legal scrutiny.
GC 12	Ariyakara Viharaya	Mihiripanne, Talpe, Galle	Early 19 <sup>th</sup> century buildings.	No damage	None	Located on a higher elevation.
GC 13	Ahangama Maha Viharaya	Ahangama	Dutch/ Early British architectural characteristics.	No damage	None	At a higher elevation.

GC 14	Bimbaramaya Rajamaha Viharaya	Ahangama	Site of cultural significance.	No damage	None	
GC 15	Ranwella Viharaya	Kataluwa, Ahangama	Religious site	No damage	None	
GC 16	Timbiri Ala Bridge	Habaraduwa	Historic bridge	No damage	None	
GC 17	Sri Minachi Sundaneswar Temple	Park Road, Kaluwalle	Hindu shrine	No damage	None	
GC 18	St Mary's Church	Church Street, Kaluwalle, Galle	Roman Catholic church.	No Damage	None	

<b>Cultural Heritage in the Matara District - severely affected</b>						
MA 01	Gangaramaya Viharaya,	Palane, Weligama	Cultural significance as the original temple of Palane Vajiracnagna thero.	Significant damage	1,000,000.00	A large number of valuable ola leaf books has been dampened, and need restoration.
	Stupa of Gangaramaya Vihare			Significant	500,000.00	Stupa is sinking.
	Residence of the Priest			Minimum	500,000.00	
MA 02	Sri Subadraramaya	Kamburugamuwa, Matara.	Group of buildings with cultural significance.	Badly damaged.	3,000,000.00	Site of 52 deaths of Buddhist devotees on poya day.
MA 03	Chulalankara Temple	Paramulla Road, Matara	Group of buildings with cultural and international significance.	Totally destroyed	3,000,000.00	Erected and maintained by a foreign monk.
MA 04	House	G.B. Nandawathi, Dimuluwatta, Midigama, Ahangama	Early 20 <sup>th</sup> century house.	Substantial	3,000,000.00	
MA 05	"Guna Nivasa"	Midigama, Ahangama	Early 20 <sup>th</sup> century house.	Substantial	500,000.00	



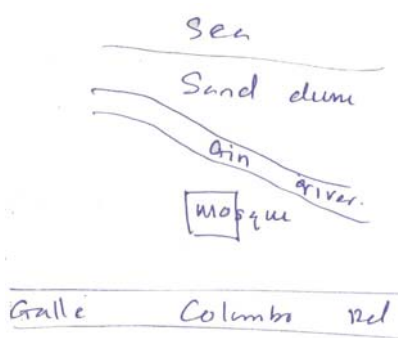

MA 06	Methodist Kanitu School	Mirissa	Early 20 <sup>th</sup> century building.	Substantially destroyed	3,000,000.00	
MA 07	Samarasinghe Walawwa	Weligama	Ditto	Completely destroyed	3,000,000.00	
<b>Cultural Heritage in the Matara District- moderately affected</b>						
MB 01	Jayawickrama House	Ahangama	Early 20 <sup>th</sup> century house	Substantially damaged	1,000,000.00	
MB 02	Vajira Chinthaka House	Ahangama	Early 20 <sup>th</sup> century house	Significant damage	500,000.00	
MB 03	Sri Kettaramaya Viharaya	Kapparatota, Weligama	Mostly with new buildings.	Minimum damages	500,000.00	Minimum damage to buildings, but the Bo-tree shrines were substantially affected.
MB 04	House opposite Subadraramaya	Arachchigedera, Kamburugamuwa.	Dutch period domestic house.	Significant damage	1,000,000.00	Home of more than six generations.
MB 05	Jayamaha Viharaya	Jayamaha Vihara Road, Matara	Late British Period buildings	Significant damage	1,500,000.00	Preserved groups of wall paintings to be restored.
MB 06	Jayawardane Residence	Ahangama	Early 20 <sup>th</sup> century house.	Minimum	500,000.00	
MB 07	Sri Munindraramaya	Ahangama	Site of cultural significance.	Minimum	500,000.00	
MB 08	Samarasinghe Walawwa	Palane, Weligama	Site of cultural significance.	Minimum	500,000.00	
MB 09	Sri Sunandaramaya Viharaya	Sunanda Road, Mirissa	Site of cultural significance.	Minimum damage	500,000.00	83
MB 10	“Pujitha Nivasa”	Madihe, Matara	Early 20 <sup>th</sup> century residence.	Minimum damage	500,000.00	
Total for the Matara District					24,500,000/=	

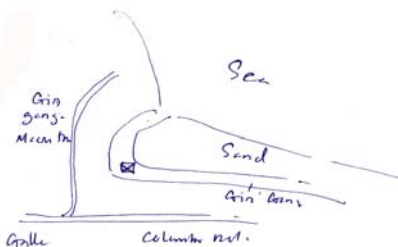

<b>Cultural Heritage in the Matara District- not affected</b>						
MC 01	Wijayasiri Mangalaramaya	Ahangama	Site of religious significance.	No damage	None	
MC 02	Gangaramaya Viharaya image house	Polwatte, Weligama	Dutch - Early British buildings.	Minimum damage, but side effects may destabilise footings.		Flood water along the Polatumodara River.
MC 03	Historic buildings on Matara Old Road including Illangakoon Maha Walawwa	Munidasa Kumaratunga Mawatha, Matara.	Dutch and Early British Period building complex.	No damage	None	Submerged up to one meter.
MC 04	Residence	Francis Samaratunga Uyanwatte, Matara	Early 19 <sup>th</sup> century building.	No damage	None	
MC 05	Kushtarajagala Rajamaha Viharaya	Weligama	Site of historic interest.	No damage	None	
MC 06	Aggabodhi Viharaya	Weligama	Site of cultural significance.	No damage	None	
MC 07	Rajakulavardana Rajamaha Viharaya	Weligama	Site of cultural significance.	No damage	None	
MC 08	Theruwala Kovil	Hettividiya, Weligama	Site of cultural significance.	No damage	None	
MC 09	Masjidul Baree Mosque	Galbokka, Weligama	Site of cultural significance.	No damage	None	
MC 10	Veluvana Rajamaha Viharaya, Mirissa	Mirissa	Site of cultural significance.	No damage	None	
MC 11	Samudragiri Veheragala Purana Viharaya	Mirissa	Site of cultural significance.	No damage	None	
MC 12	Bo-tree shrine and devale	Mirissa	Site of cultural significance.	No damage	None	
MC 13	Sri Sundaramaya Viharaya	Udupila, Mirissa	Site of cultural significance.	No damage	None	
MC 14	Veluvanaramaya Viharaya,	Mirissa	Site of cultural significance.	No damage	None	
MC 15	Samudragiri Viharaya	Veheragala, Mirissa	Site of cultural significance.	No damage	None	

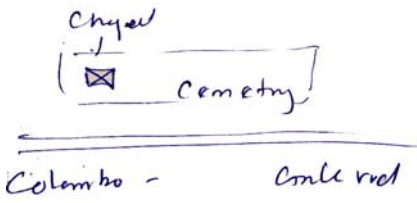

MC 16	Dhammikagiri Viharaya	Bandaramulla, Mirissa	Site of cultural significance.	No damage	None	
MC 17	Sri Sudharmaramaya Viharaya	Bandaramulla, Mirissa	Site of cultural significance.	No damage	None	
MC 18	Sri Mahendraramaya Viharaya	Kamburugamuwa, Matara	Site of cultural significance.	No damage	None	
MC 19	Devagiri Viharaya	Kamburugamuwa, Matara	Site of cultural significance.	No damage	None	
MC 20	Samudratira Viharaya	Kamburugamuwa, Matara	Site of cultural significance.	No damage	None	
MC 21	Nupe Market	Nupe, Matara	Early British Period Buildings.	No damage	None	
MC 22	Carlton Press	Kumaratunga Mawatha, Matara	Early 20 <sup>th</sup> century building.	No damage	None	Submerged up to 30 cm.
MC 23	Police Buildings	Matara	Early 20 <sup>th</sup> century buildings.	No damage	None	Submerged up to 60 cm.
MC 24	Bodhi Shrine, Matara	Colombo Road, Matara	Site of cultural significance.	No damage	None	
MC 25	Star Fort	Matara	Dutch Period building.	No damage		
MC 26	Residential building	Uyanwatte, Matara	Early 20 <sup>th</sup> century residential building	No damage	None	
<b>Total for the Galle and Matara Districts</b>					<b>86,000,000/=</b>	



## **Cultural Property in the Galle District Severely Affected**

GA-01	Hussain Boliulla Dharga Mosque
GA-02	Veheragala
GA-03	Chapel in the Dadalla Cemetery
GA-04	Mahamodara Hospital War Memorial Ward
GA-05	Maritime Museum
GA-06	Maritime Laboratory - Avondster Project
GA-07	Rampart behind Old Kachcheri
GA-08	Municipal Fruit Market
GA-09	Mosque between Old Matara Road and New Matara Road at Pettigala
GA-10	Walle Devalaya
GA-11	Subadraramaya
GA-12	International Buddhist Centre
GA-13	3 Fishers Guest House


<i>Name of Monument</i>		<b>Hussain Boliulla Dharga Mosque</b>		<i>No. GA-01</i>	
<b>Alternative Name</b>					
<i>Monument Type</i>		Muslim Mosque			
<b>Province</b>	Southern Province		<b>District</b>	Galle	
<b>DS Division</b>		Galle			
<i>Grama Niladhari Division</i>		Gintota 105			
<i>Address</i>					
<b>Distance from Sea</b>		50	Meters		
<i>Location Map</i>		<i>Photograph</i>			
					
<b>Element</b>	<b>Material</b>		<b>Extent of Damage</b>		
<i>Roof</i>					
<i>Walls</i>	Masonry		30%		
<i>Doors</i>	Timber		80%		
<i>Windows</i>	Timber		80%		
<i>Floor</i>	Cement		30%		
<i>Foundation</i>	Rubble				
<i>Site</i>					
<i>Other</i>					

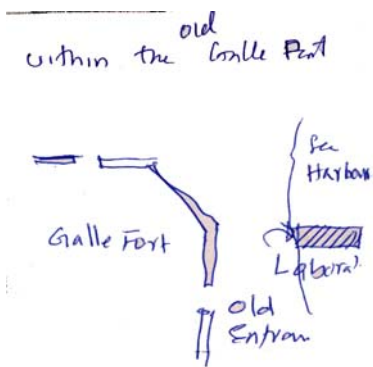

<i>Name of Monument</i>		<b>Veheragala</b>		<i>No. GA-02</i>	
<b>Alternative Name</b>					
<i>Monument Type</i>		Buddhist Monument			
<b>Province</b>	Southern Province		<b>District</b>	Galle	
<b>DS Division</b>		Galle			
<i>Grama Niladhari Division</i>					
<i>Address</i>					
<b>Distance from Sea</b>			Meters		
<i>Location Map</i>			<i>Photograph</i>		
					
<b>Element</b>		<b>Material</b>		<b>Extent of Damage</b>	
<i>Roof</i>		-			
<i>Walls</i>		Located in the middle of the river mouth on a high boulder			
<i>Doors</i>		- Stupa damaged, small image house washed away			
<i>Windows</i>		- Bo tree plant affected			
<i>Floor</i>		-			
<i>Foundation</i>					
<i>Site</i>					
<i>Other</i>		Can be reconstructed			


<i>Name of Monument</i>		<b>Chapel in the Dadalla Cemetery</b>		<i>No. GA-03</i>	
<b>Alternative Name</b>					
<i>Monument Type</i>		Chapel in Cemetery			
<b>Province</b>	Southern Province		<b>District</b>	Galle	
<b>DS Division</b>		Galle			
<i>Grama Niladhari Division</i>					
<i>Address</i>					
<b>Distance from Sea</b>		50		Meters	
<i>Location Map</i>		<i>Photograph</i>			
 <p>Chapel Cemetery Colombo - 50 Miles road</p>					
<b>Element</b>		<b>Material</b>		<b>Extent of Damage</b>	
<i>Roof</i>		Calicut tiles		50 %	
<i>Walls</i>		Dressed stone		10%	
<i>Doors</i>		Timber		100%	
<i>Windows</i>		-			
<i>Floor</i>		Cement		10%	
<i>Foundation</i>		Rubble		-	
<i>Site</i>		Damaged			
<i>Other</i>		Tombs in cemetery damaged 50%			



<i>Name of Monument</i>		<b>Mahamodara Hospital War Memorial Ward</b>		<i>No. GA-04</i>	
<b>Alternative Name</b>					
<i>Monument Type</i>		Public Building			
<b>Province</b>	Southern Province		<b>District</b>	Galle	
<b>DS Division</b>		Galle			
<i>Grama Niladhari Division</i>					
<i>Address</i>					
<b>Distance from Sea</b>		50		Meters	
<i>Location Map</i>		<i>Photograph</i>			
					
<b>Element</b>		<b>Material</b>		<b>Extent of Damage</b>	
<i>Roof</i>		Calicut tiles		No damage	
<i>Walls</i>		Brick		20%	
<i>Doors</i>		Timber		Ground floor doors 100% damaged	
<i>Windows</i>		Timber		Ground floor windows 100% damaged	
<i>Floor</i>		Cement		30%	
<i>Foundation</i>		Rubble		10%	
<i>Site</i>		Damaged front boundary wall.			
<i>Other</i>		(1914 - British Period) Flood height approximately 10'.0.			





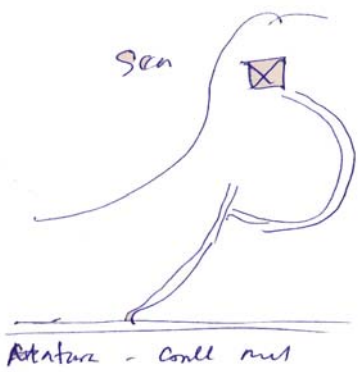

<i>Name of Monument</i>		<b>Maritime Museum</b>		<i>No. GA-05</i>	
<b>Alternative Name</b>					
<i>Monument Type</i>		Public Building / Museum			
<b>Province</b>	Southern Province		<b>District</b>	Galle	
<b>DS Division</b>		Galle			
<i>Grama Niladhari Division</i>					
<i>Address</i>					
<b>Distance from Sea</b>		20		Meters	
<i>Location Map</i>		<i>Photograph</i>			
Located inside the Galle Fort.					
<b><i>Element</i></b>		<b><i>Material</i></b>		<b><i>Extent of Damage</i></b>	
<i>Roof</i>		Half round tiles		No damage	
<i>Walls</i>		Cabock		5% at ground floor level	
<i>Doors</i>		Timber		10% ground floor	
<i>Windows</i>		Timber		10% ground floor	
<i>Floor</i>		Clay tile		Less than 10%	
<i>Foundation</i>		Rubble			
<i>Site</i>		Internal partitions and display objects completely destroyed due to flooding up to 9'.0".			
<i>Other</i>		Large inflow of water from old Port entrance gate door to Hospital Street.			



<i>Name of Monument</i>		<b>Maritime Laboratory Avondster Project</b>		<i>NoGA-.06</i>	
<b>Alternative Name</b>					
<i>Monument Type</i>		Heritage Laboratory			
<b>Province</b>	Southern Province		<b>District</b>	Galle	
<b>DS Division</b>		Galle			
<i>Grama Niladhari Division</i>					
<i>Address</i>					
<b>Distance from Sea</b>			50 meters, on the jetty		
<i>Location Map</i>			<i>Photograph</i>		
					
<b>Element</b>		<b>Material</b>		<b>Extent of Damage</b>	
<i>Roof</i>		Tiles on asbestos		50%	
<i>Walls</i>		Cement block		50%	
<i>Doors</i>				100% damaged	
<i>Windows</i>				100% damaged	
<i>Floor</i>		Cement		30%	
<i>Foundation</i>		Concrete			
<i>Site</i>					
<i>Other</i>					

<i>Name of Monument</i>		<b>Rampart behind Old Kachcheri</b>		<i>No. GA-07</i>	
<b>Alternative Name</b>					
<i>Monument Type</i>		Rampart			
<b>Province</b>	Southern Province		<b>District</b>	Galle	
<b>DS Division</b>		Galle			
<i>Grama Niladhari Division</i>					
<i>Address</i>					
<b>Distance from Sea</b>			Meters		
<i>Location Map</i>			<i>Photograph</i>		
<p>Within Galle Fort behind the Old Kachcheri building.</p>					
<b>Element</b>		<b>Material</b>	<b>Extent of Damage</b>		
<i>Roof</i>		<p>Parts of the rampart behind the Old Kachcheri have been damaged in three places.</p>			
<i>Walls</i>					
<i>Doors</i>					
<i>Windows</i>					
<i>Floor</i>					
<i>Foundation</i>					
<i>Site</i>					
<i>Other</i>					


<i>Name of Monument</i>		<b>Municipal Fruit Market</b>		<i>No. GA-08</i>	
<b>Alternative Name</b>					
<i>Monument Type</i>		Public Building			
<b>Province</b>	Southern Province		<b>District</b>	Galle	
<b>DS Division</b>		Galle			
<i>Grama Niladhari Division</i>					
<i>Address</i>					
<b>Distance from Sea</b>		50		Meters	
<i>Location Map</i>		<i>Photograph</i>			
					
<b>Element</b>		<b>Material</b>		<b>Extent of Damage</b>	
<i>Roof</i>		Tiles		100% of verandah roof	
<i>Walls</i>		Timber pillars		75%	
<i>Doors</i>		Aluminium		20%	
<i>Windows</i>					
<i>Floor</i>		Cement		10%	
<i>Foundation</i>					
<i>Site</i>					
<i>Other</i>					

<i>Name of Monument</i>		Mosque between Old Matara Road and New Matara Road at Pettigala		<i>No. GA-09</i>	
<b>Alternative Name</b>					
<i>Monument Type</i>		Religious			
<b>Province</b>	Southern Province		<b>District</b>	Galle	
<b>DS Division</b>		Galle			
<i>Grama Niladhari Division</i>					
<i>Address</i>					
<b>Distance from Sea</b>			20 Meters		
<i>Location Map</i>			<i>Photograph</i>		
					
<b>Element</b>		<b>Material</b>	<b>Extent of Damage</b>		
<i>Roof</i>		Except for the middle part, all the structures were completely destroyed.			
<i>Walls</i>					
<i>Doors</i>					
<i>Windows</i>					
<i>Floor</i>					
<i>Foundation</i>					
<i>Site</i>					
<i>Other</i>		Only the centre of the building remains, other structures have been destroyed.			

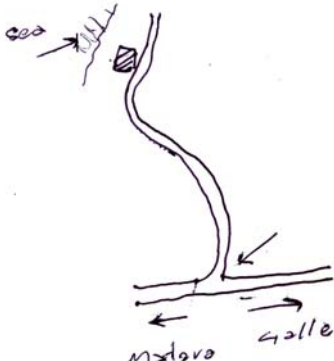

<i>Name of Monument</i>		<b>Walle Devalaya</b>		<i>No. GA-10</i>
<b>Alternative Name</b>				
<i>Monument Type</i>		Religious shrine/s dedicated to a God		
<b>Province</b>	Southern Province	<b>District</b>	Galle	
<b>DS Division</b>	Habaraduwa			
<i>Grama Niladhari Division</i>	Unawatuna West			
<i>Address</i>	Udaya Leonard Amarasinghe Mawatha, Unawatuna.			
<b>Distance from Sea</b>		By the edge of the sea		
<i>Location Map</i>		<i>Photograph</i>		
				
<b>Element</b>	<b>Material</b>	<b>Extent of Damage</b>		
<i>Roof</i>	Calicut tiles	100%		
<i>Walls</i>	Masonry	60%		
<i>Doors</i>	Timber	100%		
<i>Windows</i>	Timber	100%		
<i>Floor</i>	Cement	50%		
<i>Foundation</i>	Rubble	10%		
<i>Site</i>				
<i>Other</i>	Complex of three buildings (all damaged), interior structures partially damaged. Water level above the roof.			

<i>Name of Monument</i>		<b>Subadraramaya</b>		<i>No. GAI1</i>
<b>Alternative Name</b>				
<i>Monument Type</i>		Religious (Buddhist)		
<b>Province</b>	Southern Province	<b>District</b>	Galle	
<b>DS Division</b>		Habaraduwa		
<i>Grama Niladhari Division</i>		144 A, Koggala		
<i>Address</i>	Koggala, Habaraduwa			
<b>Distance from Sea</b>		30	Meters	
<i>Location Map</i>		<i>Photograph</i>		
				
<b>Element</b>	<b>Material</b>	<b>Extent of Damage</b>		
<i>Roof</i>	Tiles	Preaching hall (modern building), entirely (100%) destroyed.		
<i>Walls</i>	Masonry	100%		
<i>Doors</i>	Timber	100%		
<i>Windows</i>	Timber	100%		
<i>Floor</i>				
<i>Foundation</i>				
<i>Site</i>				
<i>Other</i>				




<i>Name of Monument</i>		<b>International Buddhist Center</b>		<i>No. GA12</i>
<b>Alternative Name</b>		Buddhist Center		
<i>Monument Type</i>		Cultural		
<b>Province</b>	Southern Province	<b>District</b>	Galle	
<b>DS Division</b>		Galle		
<i>Grama Niladhari Division</i>		96 C Kaluwalle		
<i>Address</i>	Malwatta Road, Kaluwalle, Galle			
<b>Distance from Sea</b>		10	Meters	
<i>Location Map</i>		<i>Photograph</i>		
				
<b><i>Element</i></b>	<b><i>Material</i></b>	<b><i>Extent of Damage</i></b>		
<i>Roof</i>	Timber, asbestos and half round tiles	40%		
<i>Walls</i>	Rubble, lime	30%		
<i>Doors</i>	Timber	40%		
<i>Windows</i>	Timber	30%		
<i>Floor</i>	Cement	30%		
<i>Foundation</i>	Rubble	10%		
<i>Site</i>	Sandy			
<i>Other</i>	Former Hospital for Lunatics. Buildings are more than 100 years old.			





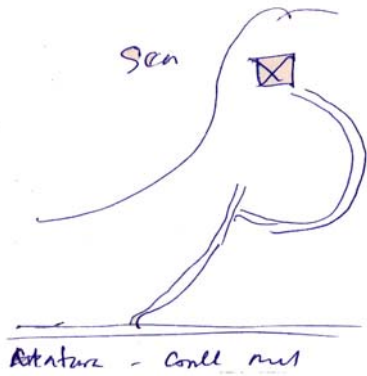

<i>Name of Monument</i>		<b>3 Fishers Guest House</b>		<i>No.GA13</i>	
<b>Alternative Name</b>					
<i>Monument Type</i>		Guest House			
<b>Province</b>	Southern Province		<b>District</b>	Galle	
<b>DS Division</b>		Habaraduwa			
<i>Grama Niladhari Division</i>		Unawatuna West			
<i>Address</i>		Walle Devale Road, Unawatuna.			
<b>Distance from Sea</b>		8		Meters	
<i>Location Map</i>		<i>Photograph</i>			
					
<b>Element</b>		<b>Material</b>		<b>Extent of Damage</b>	
<i>Roof</i>		Half round tiles		70%	
<i>Walls</i>		Lime stone, clay		70%	
<i>Doors</i>		Timber		90%	
<i>Windows</i>		Timber		90%	
<i>Floor</i>		Cement		80%	
<i>Foundation</i>		Rubble		10%	
<i>Site</i>		Sand		10%	
<i>Other</i>					

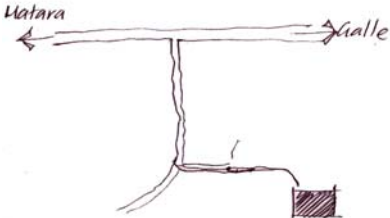

**Cultural Property in the Galle District  
Moderately Affected**

GB-01	Old Kachcheri Building
GB-02	Ernest Cottage - Built in 1906
GB-03	Migaha Devalaya
GB-04	Matara Gedara

<i>Name of Monument</i>		<b>Old Kachcheri Building</b>		<i>No. GB-01</i>	
<b>Alternative Name</b>					
<i>Monument Type</i>		Public Building			
<b>Province</b>	Southern Province		<b>District</b>	Galle	
<b>DS Division</b>		Galle			
<i>Grama Niladhari Division</i>					
<i>Address</i>					
<b>Distance from Sea</b>			Meters		
<i>Location Map</i>			<i>Photograph</i>		
Within the old Galle Fort					
<b><i>Element</i></b>		<b><i>Material</i></b>		<b><i>Extent of Damage</i></b>	
<i>Roof</i>					
<i>Walls</i>		Caboock		10%	
<i>Doors</i>		Timber		20% (Ground Floor)	
<i>Windows</i>		Timber		20% (Ground Floor)	
<i>Floor</i>		Cement		10%	
<i>Foundation</i>		Rubble			
<i>Site</i>					
<i>Other</i>					

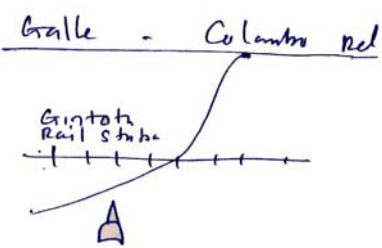

<i>Name of Monument</i>		<b>Ernest Cottage – Built in 1906</b>		<i>No.GB-02</i>	
<b>Alternative Name</b>					
<i>Monument Type</i>		Residential Building			
<b>Province</b>	Southern Province		<b>District</b>	Galle	
<b>DS Division</b>		Galle			
<i>Grama Niladhari Division</i>					
<i>Address</i>	346, Matara Road, Galle				
<b>Distance from Sea</b>			200	Meters	
<i>Location Map</i>			<i>Photograph</i>		
					
<b>Element</b>		<b>Material</b>		<b>Extent of Damage</b>	
<i>Roof</i>		Calicut tiles		20% (lower roof 50%)	
<i>Walls</i>		Cabock		30%	
<i>Doors</i>		Timber		GF - 100%	
<i>Windows</i>		Timber		GF - 100%	
<i>Floor</i>		Cement		30%	
<i>Foundation</i>		Rubble			
<i>Site</i>					
<i>Other</i>		Water level at the site had been 7'.0			

<i>Name of Monument</i>		<b>Migaha Devalaya</b>		<i>No. GB-03</i>	
<b>Alternative Name</b>					
<i>Monument Type</i>		Religious image house and shrine dedicated to a God			
<b>Province</b>	Southern Province		<b>District</b>	Galle	
<b>DS Division</b>		Habaraduwa			
<i>Grama Niladhari Division</i>		Unawatuna West			
<i>Address</i>		Udaya Lionel Amarasinghe Mawatha, Unawatuna.			
<b>Distance from Sea</b>			Meters		
<i>Location Map</i>			<i>Photograph</i>		
					
<b>Element</b>		<b>Material</b>		<b>Extent of Damage</b>	
<i>Roof</i>		Calicut tiles and R.C.C.		No damage	
<i>Walls</i>		Masonry		10%	
<i>Doors</i>		Timber		No damage	
<i>Windows</i>		Timber		No damage	
<i>Floor</i>		Cement		No damage	
<i>Foundation</i>					
<i>Site</i>					
<i>Other</i>		4'.0" water level			

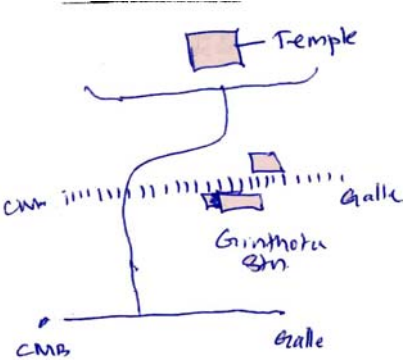

<i>Name of Monument</i>		<b>Matara Gedara</b>		<i>NoGB-.04</i>
<b>Alternative Name</b>				
<i>Monument Type</i>		Residence		
<b>Province</b>	Southern Province	<b>District</b>	Galle	
<b>DS Division</b>		Habaraduwa		
<i>Grama Niladhari Division</i>		157, Ahangama East		
<i>Address</i>	H.D. Malani, Matara Gedara Watta, Goviyapana, Ahangama.			
<b>Distance from Sea</b>		150	Meters	
<i>Location Map</i>		<i>Photograph</i>		
				
<b><i>Element</i></b>	<b><i>Material</i></b>	<b><i>Extent of Damage</i></b>		
<i>Roof</i>	Half round tiles	2%		
<i>Walls</i>	Limestone	2%		
<i>Doors</i>	Timber	30%		
<i>Windows</i>	Timber	25%		
<i>Floor</i>	Cement	-		
<i>Foundation</i>	Limestone	-		
<i>Site</i>				
<i>Other</i>				

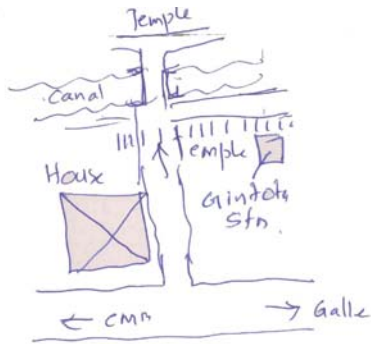

**Cultural Property in the Galle District  
Not Affected**

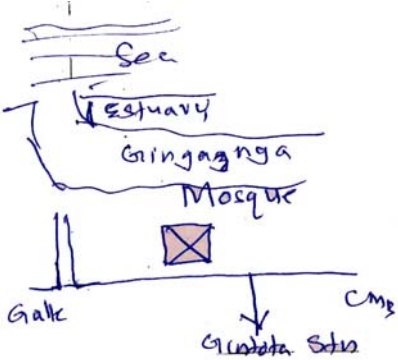

GC-01	Gangathilaka Viharaya
GC-02	Gintota Railway Station
GC-03	1919 House at Gintota Station Junction
GC-04	Mihran Mosque
GC-05	Devol Devalaya
GC-06	Auliya Malai Mosque
GC-07	House at Kaluwalle in front of Ruhuna Florist
GC-08	Closenburg Hotel
GC-09	Kulune Temple
GC-10	Kathiresan Kovil
GC-11	Residential Buildings adjoining Kathiresan Kovil
GC-12	Ariyakara Viharaya
GC-13	Ahangama Maha Viharaya
GC-14	Bimbaramaya
GC-15	Ranwella Viharaya
GC-16	Historic Bridge
GC-17	Sri Minachi Sundaneswar Temple
GC-18	St. Mary's Church
GC-19	Kadira Velayudha Suwami Kovil

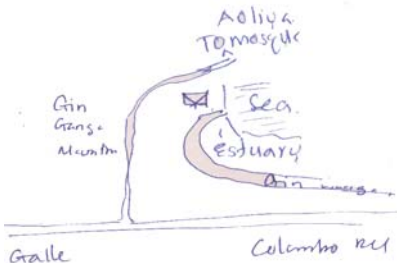

<i>Name of Monument</i>		<b>Gangathilaka Viharaya</b>		<i>No. GC-01</i>	
<b>Alternative Name</b>					
<i>Monument Type</i>		Buddhist Temple			
<b>Province</b>	Southern Province		<b>District</b>	Galle	
<b>DS Division</b>		Galle			
<i>Grama Niladhari Division</i>		Valipilimodara No:5			
<i>Address</i>					
<b>Distance from Sea</b>		200		Meters	
<i>Location Map</i>		<i>Photograph</i>			
					
<b>Element</b>		<b>Material</b>		<b>Extent of Damage</b>	
<i>Roof</i>	Tiles		No damage. Flooded by water from the canal.		
<i>Walls</i>	Masonry				
<i>Doors</i>	Timber				
<i>Windows</i>	Timber				
<i>Floor</i>	Cement				
<i>Foundation</i>					
<i>Site</i>					
<i>Other</i>	Contemporary buildings of no particular architectural value.				







<i>Name of Monument</i>		<b>Gintota Railway Station</b>		<i>No.GC-02</i>	
<b>Alternative Name</b>					
<i>Monument Type</i>		Civic Buildings			
<b>Province</b>	Southern Province		<b>District</b>	Galle	
<b>DS Division</b>		Galle			
<i>Grama Niladhari Division</i>		Valipilimodara No:5			
<i>Address</i>					
<b>Distance from Sea</b>		200		Meters	
<i>Location Map</i>		<i>Photograph</i>			
					
<b>Element</b>		<b>Material</b>		<b>Extent of Damage</b>	
<i>Roof</i>	Calicut tiles		No damage		
<i>Walls</i>					
<i>Doors</i>	Timber				
<i>Windows</i>	Timber				
<i>Floor</i>	Cement				
<i>Foundation</i>					
<i>Site</i>					
<i>Other</i>	Derelict but not due to the tsunami.				

<i>Name of Monument</i>		<b>1919 House in Gintota Station Junction</b>		<i>No. GC-03</i>	
<b>Alternative Name</b>		"Sigiri", Gangathilaka Temple/Galle Road Junction NE			
<i>Monument Type</i>		Old House			
<b>Province</b>	Southern Province		<b>District</b>	Galle	
<b>DS Division</b>		Galle			
<i>Grama Niladhari Division</i>		Valipilimodara No:5			
<i>Address</i>	Mr. M.S. Indrapala de Silva ("Sigiri") Colombo Road, Gintota, Galle.				
<b>Distance from Sea</b>		200 Meters			
<i>Location Map</i>		<i>Photograph</i>			
					
<b>Element</b>		<b>Material</b>		<b>Extent of Damage</b>	
<i>Roof</i>	Half round		No damage		
<i>Walls</i>	Adobe				
<i>Doors</i>	Wooden				
<i>Windows</i>	Wooden				
<i>Floor</i>	Cement				
<i>Foundation</i>	Rubble				
<i>Site</i>	30 - 40P garden with a few trees.				
<i>Other</i>	Site flooded, furniture affected, no physical damage to structure. Occupant temporarily resident in Colombo.				

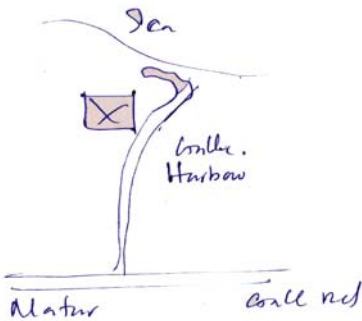

<i>Name of Monument</i>		<b>Mihran Mosque</b>		<i>No. GC-04</i>	
<b>Alternative Name</b>					
<i>Monument Type</i>		Muslim Mosque			
<b>Province</b>	Southern Province		<b>District</b>	Galle	
<b>DS Division</b>		Galle			
<i>Grama Niladhari Division</i>		Gintota West			
<i>Address</i>					
<b>Distance from Sea</b>			100	Meters	
<i>Location Map</i>			<i>Photograph</i>		
 <p>A hand-drawn map showing the location of the mosque. At the top, wavy lines represent the 'Sea'. Below it is an 'Estuary'. A line labeled 'Giriganga' flows into the estuary. A square with an 'X' inside is labeled 'Mosque'. Below the mosque, a line is labeled 'Galle'. To the right of the mosque, an arrow points down to 'Gintota Stn'. The letters 'CMG' are written to the right of the mosque.</p>			 <p>A photograph of the Mihran Mosque. The mosque is a white building with a flat roof, partially obscured by a tall green wall in the foreground. There are palm trees and other vegetation behind the mosque. The ground in front of the wall is paved.</p>		
<b>Element</b>		<b>Material</b>		<b>Extent of Damage</b>	
<i>Roof</i>				No damage	
<i>Walls</i>		Masonry			
<i>Doors</i>		Timber			
<i>Windows</i>		Timber			
<i>Floor</i>		Cement			
<i>Foundation</i>		Rubble			
<i>Site</i>					
<i>Other</i>					

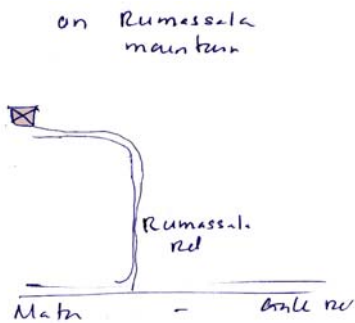

<i>Name of Monument</i>		<b>Devol Devalaya</b>		<i>No.GC-05</i>	
<b>Alternative Name</b>					
<i>Monument Type</i>		Shrine dedicated to a God			
<b>Province</b>	Southern Province		<b>District</b>	Galle	
<b>DS Division</b>		Galle			
<i>Grama Niladhari Division</i>		Valipilimodara No:5			
<i>Address</i>					
<b>Distance from Sea</b>		20		Meters	
<i>Location Map</i>		<i>Photograph</i>			
					
<b>Element</b>		<b>Material</b>		<b>Extent of Damage</b>	
<i>Roof</i>	Calicut tiles		No damage		
<i>Walls</i>					
<i>Doors</i>	Timber				
<i>Windows</i>	Timber				
<i>Floor</i>	Cement				
<i>Foundation</i>	Rubble				
<i>Site</i>					
<i>Other</i>	Buildings are of no architectural value but the site is of socio-historic value.				

<i>Name of Monument</i>		<b>Auliya Malai Mosque</b>		<i>No.GC-06</i>	
<b>Alternative Name</b>					
<i>Monument Type</i>		Mosque			
<b>Province</b>	Southern Province		<b>District</b>	Galle	
<b>DS Division</b>		Galle			
<i>Grama Niladhari Division</i>					
<i>Address</i>					
<b>Distance from Sea</b>			On the edge of the sea		
<i>Location Map</i>			<i>Photograph</i>		
					
<b>Element</b>		<b>Material</b>		<b>Extent of Damage</b>	
<i>Roof</i>				No damage	
<i>Walls</i>		Masonry			
<i>Doors</i>		Timber			
<i>Windows</i>		Timber			
<i>Floor</i>		Cement			
<i>Foundation</i>		Rubble			
<i>Site</i>		Rear retaining wall was damaged.		50%	
<i>Other</i>					

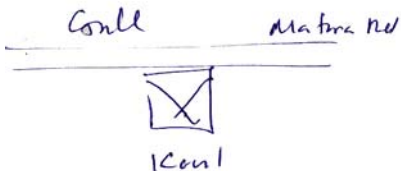

<i>Name of Monument</i>		<b>House at Kaluwalle in front of Ruhuna Florist</b>		<i>No.GC-07</i>	
<b>Alternative Name</b>					
<i>Monument Type</i>		Residential			
<b>Province</b>	Southern Province		<b>District</b>	Galle	
<b>DS Division</b>		Galle			
<i>Grama Niladhari Division</i>					
<i>Address</i>					
<b>Distance from Sea</b>		50		Meters	
<i>Location Map</i>		<i>Photograph</i>			
					
<b><i>Element</i></b>		<b><i>Material</i></b>		<b><i>Extent of Damage</i></b>	
<i>Roof</i>		Half round tiles		50%	
<i>Walls</i>		Sandstone and limestone		20%	
<i>Doors</i>		Timber		50%	
<i>Windows</i>		Timber		60%	
<i>Floor</i>		Cement		50%	
<i>Foundation</i>		Rubble			
<i>Site</i>					
<i>Other</i>		(Marked for demolition for road expansion but worthy of preservation. Cluster of buildings in front towards Colombo, need serious consideration in terms of their grouping and street access to Galle).			

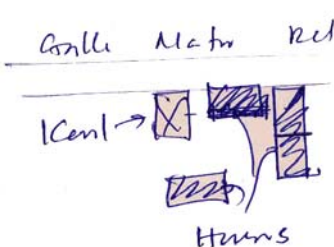



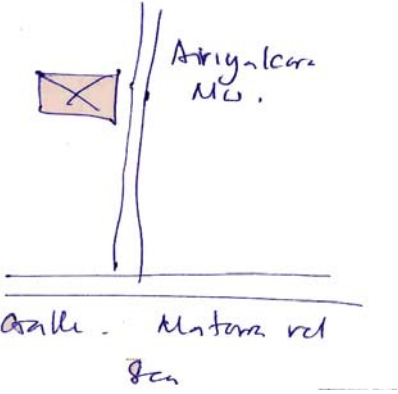

<i>Name of Monument</i>		<b>Closenburg Hotel</b>		<i>No. GC-08</i>	
<b>Alternative Name</b>					
<i>Monument Type</i>		Public Hotel			
<b>Province</b>	Southern Province		<b>District</b>	Galle	
<b>DS Division</b>		Galle			
<i>Grama Niladhari Division</i>					
<i>Address</i>	Near the Harbour				
<b>Distance from Sea</b>			By the sea, located on high land.		
<i>Location Map</i>			<i>Photograph</i>		
 <p>A hand-drawn map in blue ink. At the top, a wavy line is labeled 'Sea'. Below it, a small square with an 'X' inside is labeled 'Galle Harbour'. A line extends from the 'X' down to a horizontal line at the bottom, which is labeled 'Main road' on the left and 'Coast road' on the right.</p>			 <p>A photograph of a white, single-story building with a tiled roof and a balcony. A blue car is parked on a dirt path leading to the building. The building is surrounded by greenery.</p>		
<b>Element</b>		<b>Material</b>		<b>Extent of Damage</b>	
<i>Roof</i>		Tiles			
<i>Walls</i>		Sandstone		Building not affected due to high elevation.	
<i>Doors</i>		Timber			
<i>Windows</i>		Timber			
<i>Floor</i>					
<i>Foundation</i>					
<i>Site</i>		Rear of the site was flooded.			
<i>Other</i>					

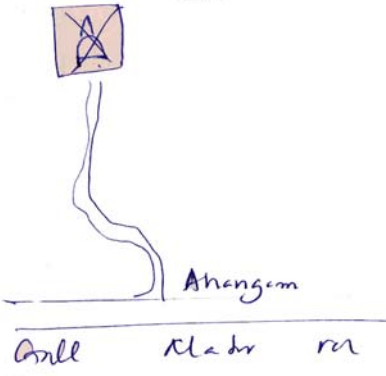

<i>Name of Monument</i>		<b>Kulune Temple</b>		<i>No. GC-09</i>	
<b>Alternative Name</b>					
<i>Monument Type</i>		Religious (including remains of a Dutch Period lighthouse)			
<b>Province</b>	Southern Province		<b>District</b>	Galle	
<b>DS Division</b>		Galle			
<i>Grama Niladhari Division</i>		Unawatuna East			
<i>Address</i>					
<b>Distance from Sea</b>			High elevation away from sea		
<i>Location Map</i>			<i>Photograph</i>		
 <p>on Rumassala mountain</p> <p>Rumassala rd</p> <p>Matu - Galle rd</p>					
<b>Element</b>		<b>Material</b>		<b>Extent of Damage</b>	
<i>Roof</i>	Tiles		Not affected due to high elevation.		
<i>Walls</i>	Limestone (tower) and brick				
<i>Doors</i>	Timber				
<i>Windows</i>	Timber				
<i>Floor</i>					
<i>Foundation</i>					
<i>Site</i>					
<i>Other</i>					





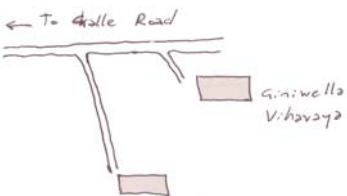

<i>Name of Monument</i>		<b>Kathiresan Kovil</b>		<i>No.GC-10</i>	
<b>Alternative Name</b>		Sri Ganadevi Kovil			
<i>Monument Type</i>		Religious – Hindu Kovil			
<b>Province</b>	Southern Province		<b>District</b>	Galle	
<b>DS Division</b>		Habaraduwa			
<i>Grama Niladhari Division</i>		Unawatuna West			
<i>Address</i>		162, Matara Road, Unawatuna.			
<b>Distance from Sea</b>			700 Meters		
<i>Location Map</i>			<i>Photograph</i>		
					
<b>Element</b>		<b>Material</b>		<b>Extent of Damage</b>	
<i>Roof</i>		Calicut tiles		Not affected or damaged (2'.0" water level due to flooding from the rear canal).	
<i>Walls</i>		Masonry			
<i>Doors</i>		Timber			
<i>Windows</i>		Timber			
<i>Floor</i>		Cement			
<i>Foundation</i>		Rubble			
<i>Site</i>					
<i>Other</i>					

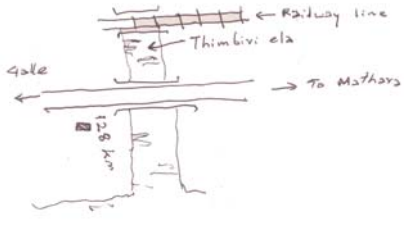

<i>Name of Monument</i>		Residential Buildings adjoining Kathiresan Kovil		<i>No.GC-11</i>	
<b>Alternative Name</b>					
<i>Monument Type</i>		Residential			
<b>Province</b>	Southern Province		<b>District</b>	Galle	
<b>DS Division</b>		Habaraduwa			
<i>Grama Niladhari Division</i>		Unawatuna West			
<i>Address</i>		162/a, Daluwatta, Matara Road, Unawatuna.			
<b>Distance from Sea</b>			700	Meters	
<i>Location Map</i>			<i>Photograph</i>		
					
<b>Element</b>		<b>Material</b>		<b>Extent of Damage</b>	
<i>Roof</i>		Half round tiles		No damage due to the tsunami but decaying due to age.	
<i>Walls</i>		Cabock			
<i>Doors</i>		Timber			
<i>Windows</i>		Timber			
<i>Floor</i>		Clay tiles			
<i>Foundation</i>		Rubble			
<i>Site</i>					
<i>Other</i>		Late Dutch and Early British Period building complex.			

<i>Name of Monument</i>		<b>Ariyakara Viharaya</b>		<i>No. GC-12</i>	
<b>Alternative Name</b>					
<i>Monument Type</i>		Religious/Buddhist (preaching hall, image house, <i>avasage</i> )			
<b>Province</b>	Southern Province		<b>District</b>	Galle	
<b>DS Division</b>		Habaraduwa			
<i>Grama Niladhari Division</i>		Hinetigala South			
<i>Address</i>		Ariyakara Mawatha, Mihiripenne, Talpe.			
<b>Distance from Sea</b>		300		Meters	
<i>Location Map</i>		<i>Photograph</i>			
					
<b>Element</b>		<b>Material</b>		<b>Extent of Damage</b>	
<i>Roof</i>	Clay tiles		No damage		
<i>Walls</i>	Masonry				
<i>Doors</i>	Timber				
<i>Windows</i>	Timber				
<i>Floor</i>	Cement				
<i>Foundation</i>	Rubble				
<i>Site</i>					
<i>Other</i>		Large building complex with image house, preaching hall and <i>avasage</i> .			

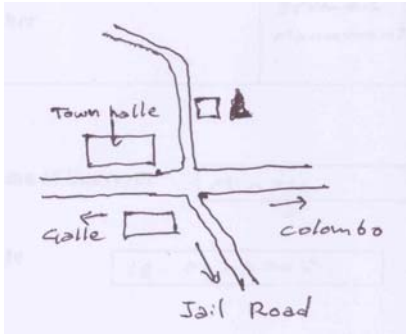

<i>Name of Monument</i>		<b>Ahangama Maha Viharaya</b>		<i>No.GC-13</i>
<b>Alternative Name</b>				
<i>Monument Type</i>		Religious/ Buddhist Complex		
<b>Province</b>	Southern Province	<b>District</b>	Galle	
<b>DS Division</b>		Habaraduwa		
<i>Grama Niladhari Division</i>				
<i>Address</i>	Ahangama Maha Viharaya, Ahangama.			
<b>Distance from Sea</b>		800	Meters	
<i>Location Map</i>		<i>Photograph</i>		
				
<b>Element</b>	<b>Material</b>	<b>Extent of Damage</b>		
<i>Roof</i>	Tiles	Several buildings of significant architectural value. Not affected.		
<i>Walls</i>	Masonry			
<i>Doors</i>	Timber			
<i>Windows</i>	Timber			
<i>Floor</i>	Cement			
<i>Foundation</i>				
<i>Site</i>				
<i>Other</i>				

<i>Name of Monument</i>		<b>Bimbaramaya</b>		<i>No.GC-14</i>	
<b>Alternative Name</b>					
<i>Monument Type</i>		Religious/ Buddhist Temple			
<b>Province</b>	Southern Province		<b>District</b>	Galle	
<b>DS Division</b>	Habaraduwa				
<i>Grama Niladhari Division</i>	164 C – Habaraduwa				
<i>Address</i>	Bimbarama Maha Viharaya, Eli-Ketiya, Ahangama.				
<b>Distance from Sea</b>			1.5 km		
<i>Location Map</i>			<i>Photograph</i>		
					
<b>Element</b>		<b>Material</b>		<b>Extent of Damage</b>	
<i>Roof</i>		Clay tiles		No damage	
<i>Walls</i>		Masonry			
<i>Doors</i>		Timber			
<i>Windows</i>		Timber			
<i>Floor</i>		Cement			
<i>Foundation</i>		Rubble			
<i>Site</i>					
<i>Other</i>					

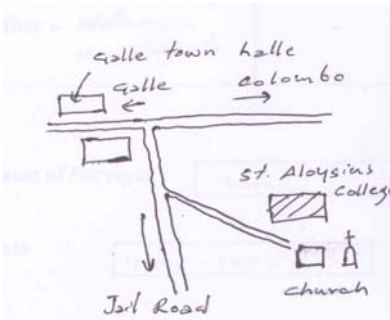

<i>Name of Monument</i>		<b>Ranwella Viharaya (established in 1820)</b>		<i>No.GC-15</i>
<b>Alternative Name</b>				
<i>Monument Type</i>		Buddhist Temple		
<b>Province</b>	Southern Province	<b>District</b>	Galle	
<b>DS Division</b>		Habaraduwa		
<i>Grama Niladhari Division</i>		Kataluwa West		
<i>Address</i>	Kataluwa, Ahangama.			
<b>Distance from Sea</b>		1.25 km		
<i>Location Map</i>		<i>Photograph</i>		
				
<b>Element</b>		<b>Material</b>	<b>Extent of Damage</b>	
<i>Roof</i>			No damage	
<i>Walls</i>				
<i>Doors</i>				
<i>Windows</i>				
<i>Floor</i>				
<i>Foundation</i>				
<i>Site</i>				
<i>Other</i>				



<i>Name of Monument</i>		<b>Timbiri Ala Bridge</b>		<i>No.GC-16</i>	
<b>Alternative Name</b>					
<i>Monument Type</i>		Bridge			
<b>Province</b>	Southern Province		<b>District</b>	Galle	
<b>DS Division</b>		Habaraduwa			
<i>Grama Niladhari Division</i>		Uragasgoda 144F			
<i>Address</i>					
<b>Distance from Sea</b>			15 km		
<i>Location Map</i>			<i>Photograph</i>		
					
<b>Element</b>		<b>Material</b>		<b>Extent of Damage</b>	
<i>Roof</i>					
<i>Walls</i>					
<i>Doors</i>					
<i>Windows</i>					
<i>Floor</i>					
<i>Foundation</i>					
<i>Site</i>					
<i>Other Arches of the Bridge</i>		Built of brick and later with concrete. No damage.			



<i>Name of Monument</i>		<b>Sri Minachi Sundaneswar Temple</b>		<i>No.GC-17</i>
<b>Alternative Name</b>		-		
<i>Monument Type</i>		Hindu Kovil		
<b>Province</b>	Southern Province	<b>District</b>	Galle	
<b>DS Division</b>		Galle		
<i>Grama Niladhari Division</i>		Kaluwalle		
<i>Address</i>	Park Road, Kaluwalle.			
<b>Distance from Sea</b>		125 km		
<i>Location Map</i>		<i>Photograph</i>		
				
<b><i>Element</i></b>	<b><i>Material</i></b>	<b><i>Extent of Damage</i></b>		
<i>Roof</i>	Asbestos and cement	No damage		
<i>Walls</i>	Cement stone			
<i>Doors</i>	Timber			
<i>Windows</i>	Timber			
<i>Floor</i>	Cement, stone			
<i>Foundation</i>	Rubble			
<i>Site</i>	Sand			
<i>Other</i>	Stones and monuments – stone.			

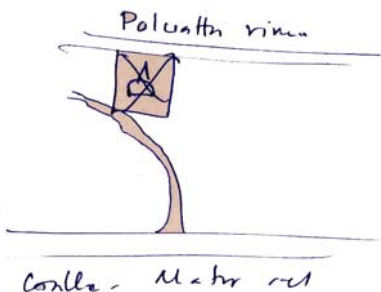



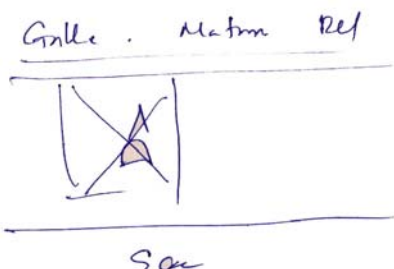

<i>Name of Monument</i>		<b>St. Mary's Church</b>		<i>No.GC-18</i>
<b>Alternative Name</b>		Kaluavi		
<i>Monument Type</i>		Catholic Church		
<b>Province</b>	Southern Province	<b>District</b>	Galle	
<b>DS Division</b>		Galle		
<i>Grama Niladhari Division</i>		Kaluwalle		
<i>Address</i>	Church Street, Kaluwalle, Galle.			
<b>Distance from Sea</b>		250 km		
<i>Location Map</i>		<i>Photograph</i>		
				
<b><i>Element</i></b>	<b><i>Material</i></b>	<b><i>Extent of Damage</i></b>		
<i>Roof</i>	Calicut tiles	No damage		
<i>Walls</i>	Rubble and brick			
<i>Doors</i>	Timber			
<i>Windows</i>	Timber			
<i>Floor</i>	Cement, stone			
<i>Foundation</i>	Unknown			
<i>Site</i>	Rubble			
<i>Other stone and monuments</i>	-			

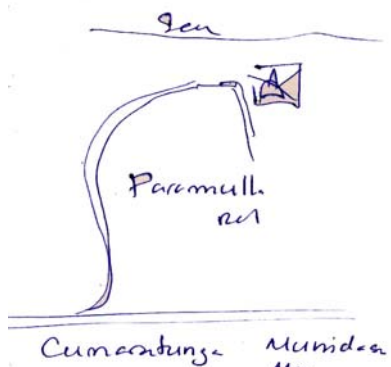

<i>Name of Monument</i>		<b>Kadira Velayudha Suwami Kovil</b>		<i>No.GC-19</i>	
<b>Alternative Name</b>		-			
<i>Monument Type</i>		Hindu Kovil			
<b>Province</b>	Southern Province		<b>District</b>	Galle	
<b>DS Division</b>		Galle			
<i>Grama Niladhari Division</i>		Kaluwalle			
<i>Address</i>		Galle Road, Kaluwalle, Galle.			
<b>Distance from Sea</b>			250 m		
<i>Location Map</i>			<i>Photograph</i>		
					
<b>Element</b>		<b>Material</b>		<b>Extent of Damage</b>	
<i>Roof</i>		Asbestos		No damage	
<i>Walls</i>		Bricks			
<i>Doors</i>		Timber			
<i>Windows</i>		Timber			
<i>Floor</i>		Cement, stone			
<i>Foundation</i>		Unknown			
<i>Site</i>		Sand			
<i>Other</i>					

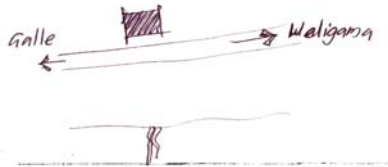

**Cultural Property in the Matara District  
Severely Affected**

MA-01	Gangarama Temple, Palane
MA-02	Subadraramaya
MA-03	Chulalankara Viharaya (one on the mainland, one on an island)
MA-04	House
MA-05	House - “Guna Nivasa”
MA-06	Mara/Mirissa – Methodist Kaniya Vidyalaya
MA-07	Samarasinghe <i>Walawwa</i>

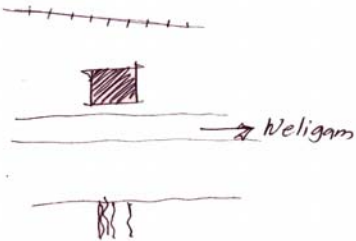

<i>Name of Monument</i>		<i>Gangarama Temple, Palane</i>		<i>No.MA-01</i>
<b>Alternative Name</b>				
<i>Monument Type</i>		Religious (Buddhist Image House)		
<b>Province</b>	Southern Province	<b>District</b>	Matara	
<b>DS Division</b>		Weligama		
<i>Grama Niladhari Division</i>		381, Palane West		
<i>Address</i>	Gangaramaya, Palane, Weligama.			
<b>Distance from Sea</b>		300	Meters	
<i>Location Map</i>		<i>Photograph</i>		
				
<b><i>Element</i></b>	<b><i>Material</i></b>	<b><i>Extent of Damage</i></b>		
<i>Roof</i>	Calicut tiles	100%		
<i>Walls</i>	Masonry	50%		
<i>Doors</i>	Timber	50%		
<i>Windows</i>	Timber	50%		
<i>Floor</i>	Cement			
<i>Foundation</i>				
<i>Site</i>				
<i>Other</i>	Preaching hall damaged, old <i>avasage</i> slightly damaged.			

<i>Name of Monument</i>		<b>Subadraramaya</b>		<i>No.MA-02</i>	
<b>Alternative Name</b>					
<i>Monument Type</i>		Religious			
<b>Province</b>	Southern Province		<b>District</b>	Matara	
<b>DS Division</b>		Weligama			
<i>Grama Niladhari Division</i>		Kamburugamuwa West			
<i>Address</i>		Subadraramaya, Kamburugamuwa.			
<b>Distance from Sea</b>			10 Meters		
<i>Location Map</i>			<i>Photograph</i>		
 <p>Hand-drawn location map showing a building (Galle Matara Ref) and the sea.</p>			 <p>Photograph of the Subadraramaya building, a traditional structure with a tiled roof and a flag.</p>		
<b>Element</b>		<b>Material</b>		<b>Extent of Damage %</b>	
				Preaching Hall	Avasage
<i>Roof</i>	Tiles		100%	50%	
<i>Walls</i>	Masonry		100%	31%	
<i>Doors</i>	Timber		100%	5%	
<i>Windows</i>	Timber		100%	50%	
<i>Floor</i>	Cement		100%	30%	
<i>Foundation</i>	Rubble		100%	-	
<i>Site</i>					
<i>Other</i>					


<i>Name of Monument</i>		<b>Chulalankara Viharaya</b> (one on mainland, one on an island)		<i>No.MA-03</i>	
<b>Alternative Name</b>		Paramulla Temple			
<i>Monument Type</i>		Religious			
<b>Province</b>	Southern Province		<b>District</b>	Matara	
<b>DS Division</b>		Matara			
<i>Grama Niladhari Division</i>		Kamburugamuwa West			
<i>Address</i>		Arachchigedara, Kamburugamuwa.			
<b>Distance from Sea</b>			Meters		
<i>Location Map</i>			<i>Photograph</i>		
					
<b>Element</b>		<b>Material</b>		<b>Extent of Damage</b>	
<i>Roof</i>		Tiles		100%	
<i>Walls</i>		Brick		100%	
<i>Doors</i>		Timber		100%	
<i>Windows</i>		Timber		100%	
<i>Floor</i>		Cement		100%	
<i>Foundation</i>		Rubble		100%	
<i>Site</i>					
<i>Other</i>		The monument on the island is partially damaged.			

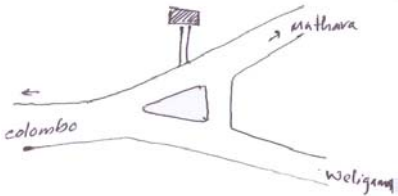

<i>Name of Monument</i>		<i>House</i>		<i>No.MA-04</i>	
<b>Alternative Name</b>					
<i>Monument Type</i>		Residential			
<b>Province</b>	Southern Province		<b>District</b>	Matara	
<b>DS Division</b>		Weligama			
<i>Grama Niladhari Division</i>		380 A, Gurubabila			
<i>Address</i>		G.B. Nandawathi, Dimuluwatta, Midigama, Ahangama.			
<b>Distance from Sea</b>		25		Meters	
<i>Location Map</i>		<i>Photograph</i>			
					
<b><i>Element</i></b>		<b><i>Material</i></b>		<b><i>Extent of Damage</i></b>	
<i>Roof</i>		Half round tile		35%	
<i>Walls</i>		Limestone, mud and sand		30%	
<i>Doors</i>		Timber		40%	
<i>Windows</i>		Timber		40%	
<i>Floor</i>		Cement (1500 sq.ft)		30%	
<i>Foundation</i>		Brick		-	
<i>Site</i>		-		20%	
<i>Other</i>					



<i>Name of Monument</i>		<i>House – “Guna Nivasa”</i>		<i>No.MA-05</i>	
<b>Alternative Name</b>					
<i>Monument Type</i>		Residential House			
<b>Province</b>	Southern Province		<b>District</b>	Matara	
<b>DS Division</b>		Weligama			
<i>Grama Niladhari Division</i>		Uitigama East			
<i>Address</i>		Willie Liyanagunawardhana, “Guna Nivasa”, Palabandarawatta, Uitigama, Ahangama.			
<b>Distance from Sea</b>		25		Meters	
<i>Location Map</i>		<i>Photograph</i>			
					
<b><i>Element</i></b>		<b><i>Material</i></b>		<b><i>Extent of Damage</i></b>	
<i>Roof</i>		Half round tile		10%	
<i>Walls</i>		Limestone		15%	
<i>Doors</i>		Timber		75%	
<i>Windows</i>		Timber		80%	
<i>Floor</i>		Cement		5%	
<i>Foundation</i>				5%	
<i>Site</i>					
<i>Other</i>					

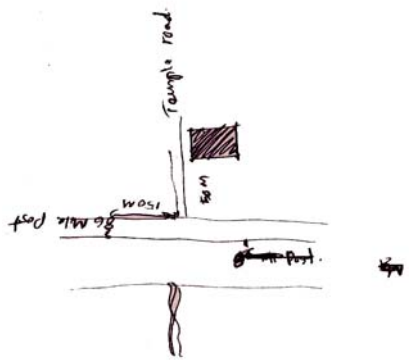



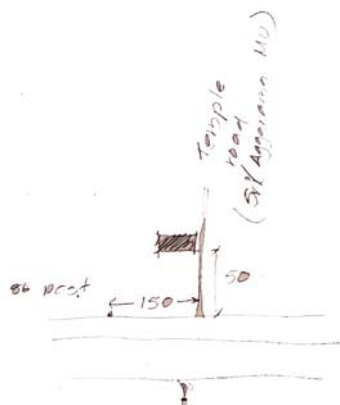

<i>Name of Monument</i>		<b>Mara/Mirissa – Methodist Kanitu Vidyalaya</b>		<i>No.MA-06</i>
<b>Alternative Name</b>		Wesleyan Mission - 1883		
<i>Monument Type</i>		Education 1- School		
<b>Province</b>	Southern Province		<b>District</b>	Matara
<b>DS Division</b>		Mirissa North		
<i>Grama Niladhari Division</i>		Weligama		
<i>Address</i>				
<b>Distance from Sea</b>		20	Meters	
<i>Location Map</i>		<i>Photograph</i>		
				
<b><i>Element</i></b>		<b><i>Material</i></b>	<b><i>Extent of Damage</i></b>	
<i>Roof</i>		Calicut tiles	50%	
<i>Walls</i>		Brick and limestone	50%	
<i>Doors</i>		Timber	50%	
<i>Windows</i>		-	-	
<i>Floor</i>		Cement	50%	
<i>Foundation</i>		Limestone	20%	
<i>Site</i>		-	-	
<i>Other</i>		-		



<i>Name of Monument</i>		Samarasinghe Walawwa		No.MA-07	
<b>Alternative Name</b>		-			
<i>Monument Type</i>		Store Room (on outhouse)			
<b>Province</b>	Southern Province		<b>District</b>	Matara	
<b>DS Division</b>		Weligama			
<i>Grama Niladhari Division</i>		Palane			
<i>Address</i>		Chandana Samarasinghe, Palane, Weligama			
<b>Distance from Sea</b>		200		Meters	
<i>Location Map</i>		<i>Photograph</i>			
					
<b>Element</b>		<b>Material</b>		<b>Extent of Damage</b>	
<i>Roof</i>		Half round tile		100%	
<i>Walls</i>		Clay brick		100%	
<i>Doors</i>		Timber		100%	
<i>Windows</i>		-		100%	
<i>Floor (600Sqft)</i>		Cement		100%	
<i>Foundation</i>		Masonry		-	
<i>Site</i>		-		-	
<i>Other</i>		-			



**Cultural Property in the Matara District**  
**Moderately Affected**

MB-01	H. S. H. Jayawickrama - House
MB-02	J. B. Vajira Chinthaka - House
MB-03	Sri Khetaramaya
MB-04	House opposite Subadraramaya Temple
MB-05	Jayamaha Viharaya
MB-06	P. L. D. D. Jayawardane
MB-07	Sri Munindraramaya
MB-08	Samarasinghe <i>Walauwa</i>
MB-09	Shri Sunandaramaya <i>Avasage</i>
MB-10	"Pujitha Nivasa"

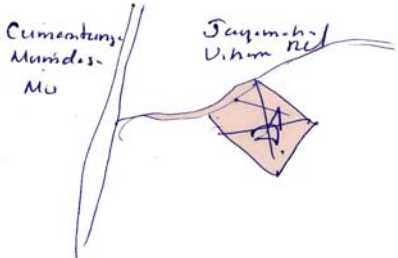

<b>Name of Monument</b>		H. S. H Jayawickrama - House		No.MB-01	
<b>Alternative Name</b>					
<i>Monument Type</i>		Residential			
<b>Province</b>	Southern Province		<b>District</b>	Matara	
<b>DS Division</b>		Weligama			
<i>Grama Niladhari Division</i>		381 C Denuwala			
<i>Address</i>		Pokunawatta Denuwala			
<b>Distance from Sea</b>			75 Meters		
<i>Location Map</i>			<i>Photograph</i>		
					
<b>Element</b>		<b>Material</b>		<b>Extent of Damage</b>	
Roof		Half round tile		10%	
Walls		Limestone		5%	
Doors		Timber		60%	
Windows		Timber		50%	
Floor		Cement floor 2500sqft		5%	
Foundation		Limestone		-	
Site		-			
Other					

<i>Name of Monument</i>		<i>J. B. Vajira Chinthaka - House</i>		<i>No.MB02</i>	
<b>Alternative Name</b>					
<i>Monument Type</i>		House			
<b>Province</b>	Southern Province		<b>District</b>	Matara	
<b>DS Division</b>		Weligama			
<i>Grama Niladhari Division</i>		381C Denuwala			
<i>Address</i>		Pokunawatta Denuwala Ahangama			
<b>Distance from Sea</b>			75	Meters	
<i>Location Map</i>			<i>Photograph</i>		
					
<b>Element</b>		<b>Material</b>		<b>Extent of Damage</b>	
<i>Roof</i>		Half round tile		40%	
<i>Walls</i>		Limestone. Sand and lime		20%	
<i>Doors</i>		Timber/glass (double shash)		25%	
<i>Windows</i>		Timber		10%	
<i>Floor</i>		Cement		-	
<i>Foundation</i>		Limestone		-	
<i>Site</i>		-		-	
<i>Other</i>					

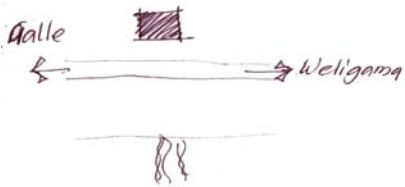

<i>Name of Monument</i>		<b>Sri Khettaramaya</b>		<i>No.MB-03</i>	
<b>Alternative Name</b>					
<i>Monument Type</i>		Religious			
<b>Province</b>	Southern Province		<b>District</b>	Matara	
<b>DS Division</b>		Weligama			
<i>Grama Niladhari Division</i>		Kapparatota North			
<i>Address</i>		Kapparatota North, Weligama			
<b>Distance from Sea</b>			100 Meters (Canal adjoining the land)		
<i>Location Map</i>			<i>Photograph</i>		
 <p>Orall - Kattar vel</p>					
<b>Element</b>		<b>Material</b>		<b>Extent of Damage</b>	
<i>Roof</i>		Tiles		No damage	
<i>Walls</i>		Masonry		Preaching hall 10% Bo-tree shrine, Boundary wall 100%	
<i>Doors</i>		Timber		No damage	
<i>Windows</i>		Timber			
<i>Floor</i>					
<i>Foundation</i>					
<i>Site</i>					
<i>Other</i>					

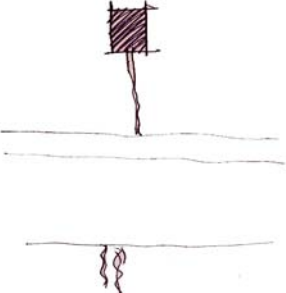

<i>Name of Monument</i>		<i>House opposite Subadraramaya Temple</i>		<i>No.MB-04</i>	
<b>Alternative Name</b>					
<i>Monument Type</i>		Residential - more than 150 year old Dutch style house.			
<b>Province</b>	Southern Province		<b>District</b>	Matara	
<b>DS Division</b>		Weligama			
<i>Grama Niladhari Division</i>		Kamburugamuwa West			
<i>Address</i>		Arachchigedara, Kamburugamuwa.			
<b>Distance from Sea</b>			Meters		
<i>Location Map</i>			<i>Photograph</i>		
					
<b>Element</b>		<b>Material</b>		<b>Extent of Damage</b>	
<i>Roof</i>		Half round tiles		10%	
<i>Walls</i>		Limestone Timber columns		10% 20%	
<i>Doors</i>		Timber		30%	
<i>Windows</i>		Timber		30%	
<i>Floor</i>					
<i>Foundation</i>					
<i>Site</i>					
<i>Other</i>		New kitchen totally damaged.			



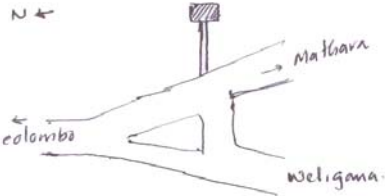

<i>Name of Monument</i>		<b>Jayamaha Viharaya</b>		<i>No.MB-05</i>	
<b>Alternative Name</b>		Virabahu Pirivena			
<i>Monument Type</i>		Religious preaching hall, image house- British Period			
<b>Province</b>	Southern Province		<b>District</b>	Matara	
<b>DS Division</b>		Weligama			
<i>Grama Niladhari Division</i>		Kamburugamuwa West			
<i>Address</i>		Subadraramaya, Kamburugamuwa.			
<b>Distance from Sea</b>			Meters		
<i>Location Map</i>			<i>Photograph</i>		
					
<b>Element</b>		<b>Material</b>		<b>Extent of Damage</b>	
<i>Roof</i>		Half round tiles		No damage	
<i>Walls</i>		Limestone		Paintings of image house could be affected due to flooding outside	
<i>Doors</i>		Timber		5%	
<i>Windows</i>		Timber		5%	
<i>Floor</i>		Cement		-	
<i>Foundation</i>		Rubble		-	
<i>Site</i>					
<i>Other</i>					







<i>Name of Monument</i>		<i>P. L. D. D. Jayawardane - House</i>		<i>No.MB-06</i>	
<b>Alternative Name</b>					
<i>Monument Type</i>		Residential House			
<b>Province</b>	Southern Province		<b>District</b>	Matara	
<b>DS Division</b>		Weligama			
<i>Grama Niladhari Division</i>		381 C Denuwala			
<i>Address</i>		P. L. D. D. Jayawardane, Denuwala, Ahangama			
<b>Distance from Sea</b>			60 Meters		
<i>Location Map</i>			<i>Photograph</i>		
					
<b>Element</b>		<b>Material</b>		<b>Extent of Damage</b>	
<i>Roof</i>		Half round tiles		15%	
<i>Walls</i>		Limestone		5%	
<i>Doors</i>		Timber		10%	
<i>Windows</i>		Timber		10%	
<i>Floor</i>		Cement			
<i>Foundation</i>					
<i>Site</i>					
<i>Other</i>					

<i>Name of Monument</i>		<i>Sri Munindraramaya</i>		<i>No.MB-07</i>	
<b>Alternative Name</b>					
<i>Monument Type</i>		Religious (Temple)			
<b>Province</b>	Southern Province		<b>District</b>	Matara	
<b>DS Division</b>		Weligama			
<i>Grama Niladhari Division</i>		380 A, Denuwala			
<i>Address</i>	Denuwala Pavarajoti Mahimi, Sri Munindraramaya, Denuwala, Ahangama.				
<b>Distance from Sea</b>		100		Meters	
<i>Location Map</i>		<i>Photograph</i>			
					
<b><i>Element</i></b>	<b><i>Material</i></b>		<b><i>Extent of Damage</i></b>		
<i>Roof</i>	Clay tiles		-		
<i>Walls</i>	Limestone		15%		
<i>Doors</i>	Timber		-		
<i>Windows</i>	Timber		-		
<i>Floor</i>	Cement		-		
<i>Foundation</i>					
<i>Site</i>					
<i>Other</i>					

+

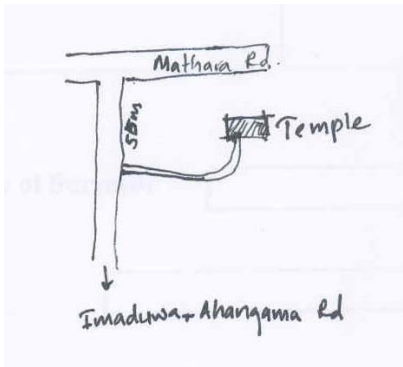

<i>Name of Monument</i>		Samarasinghe Walawwa		No.MB-08	
<b>Alternative Name</b>		-			
<i>Monument Type</i>		Residential /Walawwa			
<b>Province</b>	Southern Province		<b>District</b>	Matara	
<b>DS Division</b>		Weligama			
<i>Grama Niladhari Division</i>		Palane			
<i>Address</i>		Chandana Samarasinghe, Palane, Weligama.			
<b>Distance from Sea</b>		200		Meters	
<i>Location Map</i>			<i>Photograph</i>		
					
<b>Element</b>		<b>Material</b>		<b>Extent of Damage</b>	
<i>Roof</i>		Half round and Calicut tiles.		5%	
<i>Walls</i>		Limestone		-	
<i>Doors</i>		Timber		10%	
<i>Windows</i>		-		-	
<i>Floor</i>		Cement		-	
<i>Foundation</i>		Brick		-	
<i>Site</i>					
<i>Other</i>					

<i>Name of Monument</i>		<i>Shri Sunandaramaya Avasage</i>		<i>No.MB-09</i>	
<b>Alternative Name</b>					
<i>Monument Type</i>		Religious			
<b>Province</b>	Southern Province		<b>District</b>	Matara	
<b>DS Division</b>		Weligama			
<i>Grama Niladhari Division</i>		Mirissa South 01			
<i>Address</i>		Shri Sunandaramaya, Sunanda Road, Mirissa.			
<b>Distance from Sea</b>		250		Meters	
<i>Location Map</i>		<i>Photograph</i>			
					
<b><i>Element</i></b>		<b><i>Material</i></b>		<b><i>Extent of Damage</i></b>	
<i>Roof</i>		Half round tile		10%	
<i>Walls</i>		Clay and cabock		25%	
<i>Doors</i>		Timber		5%	
<i>Windows</i>		Timber		5%	
<i>Floor</i> (Area 2500 Ft 2)		Cement rendered		5%	
<i>Foundation</i>		-		-	
<i>Site</i>		Boundary wall (9000 Sq.ft) damaged.			
<i>Other</i>					

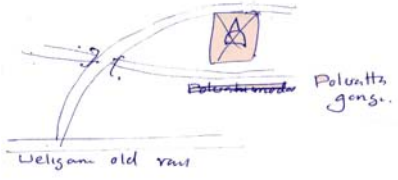

<i>Name of Monument</i>		<b>"Pujitha Nivasa"</b>		<i>No.MB-10</i>	
<b>Alternative Name</b>		Vathava			
<i>Monument Type</i>		Residential			
<b>Province</b>	Southern Province		<b>District</b>	Matara	
<b>DS Division</b>		Matara			
<i>Grama Niladhari Division</i>		Madihe East			
<i>Address</i>		"Pujitha Nivasa", John Amithananda Pujitha Gunawardana, Madihe, Matara.			
<b>Distance from Sea</b>		25		Meters	
<i>Location Map</i>		<i>Photograph</i>			
					
<b>Element</b>		<b>Material</b>		<b>Extent of Damage</b>	
<i>Roof</i>		Half round tiles and timber		10%	
<i>Walls</i>		Limestone and lime mortar		5%	
<i>Doors</i>		Timber		5%	
<i>Windows</i>		Timber		5%	
<i>Floor (area 1800 sq.ft)</i>		Cement rendered		10%	
<i>Foundation</i>		Rubble		15%	
<i>Site</i>		-		5%	
<i>Other</i>					

**Cultural Property in the Matara District  
Not Affected**



MC-01	Wijayasiri Mangalaramaya
MC-02	Gangarama Rajamaha Viharaya
MC-03	Historic Buildings on Matara Old Road (Munidasa Kumaratunga Mawatha)
MC-04	Residence
MC-05	Kushtarajagala
MC-06	Aggabodhi Viharaya
MC-07	Rajakulavardana Rajamahaviharaya
MC-08	Theruwala Kovila
MC-09	Masjidul Baree Mosque
MC-10	Veluvanaramaya
MC-11	Samudragiri Veheragala Purana Viharaya
MC-12	Bo Tree and Devale
MC-13	Sri Sundararamaya
MC-14	Veluvanaramaya
MC-15	Samudragiri Viharaya
MC-16	Dhammikagiri Viharaya
MC-17	Sri Sudarshanaramaya
MC-18	Sri Mahendraramaya
MC-19	Devagiri Viharaya
MC-20	Samudratira Viharaya
MC-21	Nupe Market
MC-22	Carlton Press
MC-23	Police Station - Matara
MC-24	Matara Bodhiya
MC-25	Star Fort
MC-26	Residential



<i>Name of Monument</i>		<i>Wijayasiri Mangalaramaya</i>		<i>No.MC-01</i>	
<b>Alternative Name</b>					
<i>Monument Type</i>		Religious (Temple)			
<b>Province</b>	Southern Province		<b>District</b>	Matara	
<b>DS Division</b>	Habaraduwa				
<i>Grama Niladhari Division</i>	161/B Waduwegoda				
<i>Address</i>	Wijayasiri Mangalaramaya Piyadigama Ahangama				
<b>Distance from Sea</b>		200		Meters	
<i>Location Map</i>		<i>Photograph</i>			
					
<b>Element</b>		<b>Material</b>		<b>Extent of Damage</b>	
<i>Roof</i>	Tiles		No damage		
<i>Walls</i>	Masonry				
<i>Doors</i>	Timber				
<i>Windows</i>	Timber				
<i>Floor</i>	Cement				
<i>Foundation</i>					
<i>Site</i>					
<i>Other</i>					

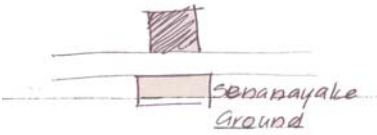



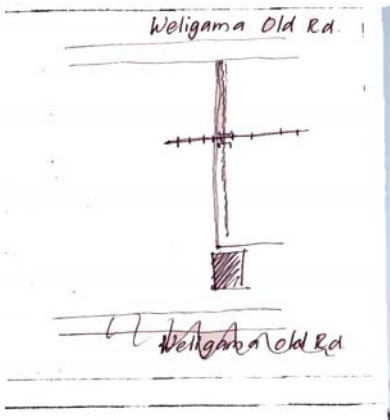

<i>Name of Monument</i>		Gangarama Rajamaha Viharaya		No.MC-02	
<b>Alternative Name</b>					
<i>Monument Type</i>		Religious buildings, image house, preaching hall			
<b>Province</b>	Southern Province		<b>District</b>	Matara	
<b>DS Division</b>					
<i>Grama Niladhari Division</i>		Weligama			
<i>Address</i>					
<b>Distance from Sea</b>		800		Meters	
<i>Location Map</i>		<i>Photograph</i>			
					
<b>Element</b>		<b>Material</b>		<b>Extent of Damage</b>	
<i>Roof</i>	Half round tiles		Archeological - Protected Monument		
<i>Walls</i>	Clay brick		Not directly affected. But due to close proximity to the river, the defects in old structures have increased. Preaching hall settlements have increased.		
<i>Doors</i>	Timber				
<i>Windows</i>	Timber				
<i>Floor</i>					
<i>Foundation</i>					
<i>Site</i>					
<i>Other</i>					

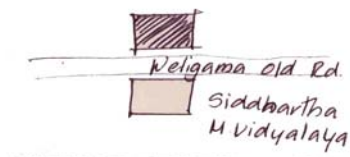





<i>Name of Monument</i>		<i>Historic Buildings on Matara Old Road (Munidasa Kumaratunga Mawatha)</i>		<i>No.MC-03</i>	
<b>Alternative Name</b>					
<i>Monument Type</i>		Residential			
<b>Province</b>	Southern Province		<b>District</b>	Matara	
<b>DS Division</b>		Matara			
<i>Grama Niladhari Division</i>					
<i>Address</i>	Matara Co-operative Hospital and other residential buildings.				
<b>Distance from Sea</b>			Meters		
<i>Location Map</i>			<i>Photograph</i>		
					
<b>Element</b>		<b>Material</b>		<b>Extent of Damage</b>	
<i>Roof</i>		Half round Tiles			
<i>Walls</i>		Caboock		No significant damage.	
<i>Doors</i>		Timber		Flooded due to close proximity to river (about 2'.0").	
<i>Windows</i>		Timber			
<i>Floor</i>		Cement/terracotta			
<i>Foundation</i>		Rubble			
<i>Site</i>					
<i>Other</i>					

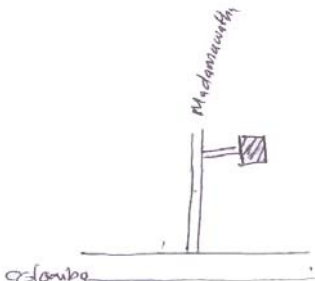

<i>Name of Monument</i>		<i>Residence</i>		<i>No.MC-04</i>
<b>Alternative Name</b>		Francis Somaratne's House		
<i>Monument Type</i>		Residential		
<b>Province</b>	Southern Province	<b>District</b>	Matara	
<b>DS Division</b>		Matara		
<i>Grama Niladhari Division</i>		Uyanwatta		
<i>Address</i>	6, Sri Dharmaratane Mawatha, Uyanwatta, Matara.			
<b>Distance from Sea</b>		200 m from the river Nilvala		
<i>Location Map</i>		<i>Photograph</i>		
				
<b>Element</b>	<b>Material</b>	<b>Extent of Damage</b>		
<i>Roof</i>	Tiles	No damage		
<i>Walls</i>	Masonry			
<i>Doors</i>	Timber			
<i>Windows</i>	Timber			
<i>Floor</i>	Cement			
<i>Foundation</i>				
<i>Site</i>				
<i>Other</i>				

<i>Name of Monument</i>		<i>Kushtarajagala</i>		<i>No.MC-05</i>	
<b>Alternative Name</b>					
<i>Monument Type</i>		Religious (Temple)			
<b>Province</b>	Southern Province		<b>District</b>	Matara	
<b>DS Division</b>		Weligama			
<i>Grama Niladhari Division</i>		Walliwala South			
<i>Address</i>		Kushtarajagala, Walliwala, Weligama.			
<b>Distance from Sea</b>			Meters		
<i>Location Map</i>			<i>Photograph</i>		
					
<b><i>Element</i></b>		<b><i>Material</i></b>		<b><i>Extent of Damage</i></b>	
<i>Roof</i>				No damage	
<i>Walls</i>					
<i>Doors</i>					
<i>Windows</i>					
<i>Floor</i>					
<i>Foundation</i>					
<i>Site</i>					
<i>Other</i>					


<i>Name of Monument</i>		<b>Aggabodhi Viharaya</b>		<i>No.MC-06</i>	
<b>Alternative Name</b>					
<i>Monument Type</i>		Temple			
<b>Province</b>	Southern		<b>District</b>	Matara	
<b>DS Division</b>		Weligama			
<i>Grama Niladhari Division</i>		Weligama East			
<i>Address</i>		Aggabodhi Viharaya, Weligama.			
<b>Distance from Sea</b>		25		Meters	
<i>Location Map</i>		<i>Photograph</i>			
					
<b>Element</b>		<b>Material</b>		<b>Extent of Damage</b>	
<i>Roof</i>	Tile		No damage		
<i>Walls</i>	Masonry				
<i>Doors</i>	Timber				
<i>Windows</i>	Timber				
<i>Floor</i>	Cement				
<i>Foundation</i>					
<i>Site</i>					
<i>Other</i>					

<i>Name of Monument</i>		<i>Rajakulavardana Rajamahaviharaya</i>		<i>No.MC-07</i>
<b>Alternative Name</b>				
<i>Monument Type</i>		Temple		
<b>Province</b>	Southern Province	<b>District</b>	Matara	
<b>DS Division</b>	Weligama			
<i>Grama Niladhari Division</i>	Parana Kade			
<i>Address</i>	Rajakulavardana Rajamahaviharaya, Weligama.			
<b>Distance from Sea</b>		25	Meters	
<i>Location Map</i>		<i>Photograph</i>		
				
<b>Element</b>	<b>Material</b>	<b>Extent of Damage</b>		
<i>Roof</i>	Tile	No damage		
<i>Walls</i>	Masonry			
<i>Doors</i>	Timber			
<i>Windows</i>	Timber			
<i>Floor</i>	Cement			
<i>Foundation</i>				
<i>Site</i>				
<i>Other</i>				

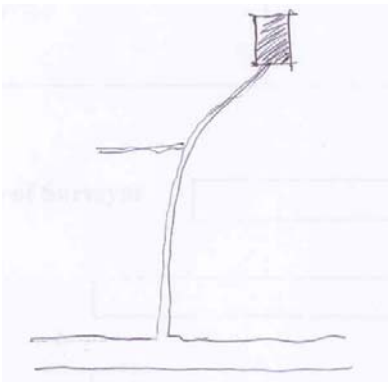

<i>Name of Monument</i>		<i>Theruwala Kovil</i>		<i>No.MC-08</i>	
<b>Alternative Name</b>		Bodimaluviharaya			
<i>Monument Type</i>		Religious			
<b>Province</b>	Southern Province		<b>District</b>	Matara	
<b>DS Division</b>		Weligama			
<i>Grama Niladhari Division</i>		Hettividiya			
<i>Address</i>		Hettividiya, Weligama.			
<b>Distance from Sea</b>			Meters		
<i>Location Map</i>			<i>Photograph</i>		
					
<b>Element</b>		<b>Material</b>		<b>Extent of Damage</b>	
<i>Roof</i>		Tiles		No damage	
<i>Walls</i>		Masonry			
<i>Doors</i>		Timber			
<i>Windows</i>		Timber			
<i>Floor</i>		Cement			
<i>Foundation</i>					
<i>Site</i>					
<i>Other</i>					



<i>Name of Monument</i>		<i>Masjidul Baree Mosque</i>		<i>No.MC-09</i>	
<b>Alternative Name</b>					
<i>Monument Type</i>		Mosque			
<b>Province</b>	Southern Province		<b>District</b>	Matara	
<b>DS Division</b>		Weligama			
<i>Grama Niladhari Division</i>		Galbokka –West			
<i>Address</i>	Galbokka, Weligama.				
<b>Distance from Sea</b>		300		Meters	
<i>Location Map</i>		<i>Photograph</i>			
					
<b>Element</b>		<b>Material</b>		<b>Extent of Damage</b>	
<i>Roof</i>	Tile		No damage		
<i>Walls</i>	Masonry				
<i>Doors</i>	Timber				
<i>Windows</i>	Timber				
<i>Floor</i>	Cement				
<i>Foundation</i>					
<i>Site</i>					
<i>Other</i>					




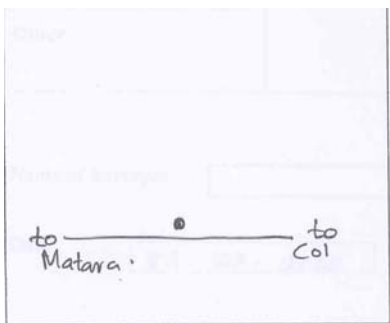

<i>Name of Monument</i>		<b>Veluvanaramaya</b>		<i>No.MC-10</i>	
<b>Alternative Name</b>					
<i>Monument Type</i>		Religious Temple			
<b>Province</b>	Southern Province		<b>District</b>	Matara	
<b>DS Division</b>		Weligama			
<i>Grama Niladhari Division</i>		Mirissa South			
<i>Address</i>		Veluvanaramaya, Mirissa.			
<b>Distance from Sea</b>		25		Meters	
<i>Location Map</i>		<i>Photograph</i>			
					
<b><i>Element</i></b>		<b><i>Material</i></b>		<b><i>Extent of Damage</i></b>	
<i>Roof</i>		Tile			
<i>Walls</i>		Masonry			
<i>Doors</i>		Timber			
<i>Windows</i>		Timber			
<i>Floor</i>		Cement			
<i>Foundation</i>					
<i>Site</i>					
<i>Other</i>					







<i>Name of Monument</i>		<i>Samudragiri Veheragala Purana Viharaya</i>		<i>No.MC-11</i>	
<b>Alternative Name</b>		-			
<i>Monument Type</i>		Temple			
<b>Province</b>	Southern Province		<b>District</b>	Matara	
<b>DS Division</b>		Weligama			
<i>Grama Niladhari Division</i>		Mirissa South (2)			
<i>Address</i>	Mirissa, Matara				
<b>Distance from Sea</b>		200		Meters	
<i>Location Map</i>		<i>Photograph</i>			
					
<b><i>Element</i></b>		<b><i>Material</i></b>		<b><i>Extent of Damage</i></b>	
<i>Roof</i>		Tile		No damage	
<i>Walls</i>		Masonry			
<i>Doors</i>		Timber			
<i>Windows</i>		Timber			
<i>Floor</i>		Cement			
<i>Foundation</i>					
<i>Site</i>					
<i>Other</i>					



<i>Name of Monument</i>		<b>Bo tree and devale</b>		<i>No.MC-12</i>	
<b>Alternative Name</b>					
<i>Monument Type</i>		Religious/Devale			
<b>Province</b>	Southern Province		<b>District</b>	Matara	
<b>DS Division</b>		Weligama			
<i>Grama Niladhari Division</i>		Mirissa South 406			
<i>Address</i>					
<b>Distance from Sea</b>			Meters		
<i>Location Map</i>			<i>Photograph</i>		
					
<b><i>Element</i></b>		<b><i>Material</i></b>		<b><i>Extent of Damage</i></b>	
<i>Roof</i>		Tile			
<i>Walls</i>		Masonry			
<i>Doors</i>		Timber			
<i>Windows</i>		Timber			
<i>Floor</i>		Cement			
<i>Foundation</i>					
<i>Site</i>					
<i>Other</i>					

<i>Name of Monument</i>		<i>Sri Sundararamaya</i>		<i>No.MC-13</i>	
<b>Alternative Name</b>					
<i>Monument Type</i>		Religious Temple			
<b>Province</b>	Southern Province		<b>District</b>	Matara	
<b>DS Division</b>		Mirissa North			
<i>Grama Niladhari Division</i>		Weligama 405 A			
<i>Address</i>		Sri Sundararamaya, Udupila, Mirissa.			
<b>Distance from Sea</b>		150		Meters	
<i>Location Map</i>		<i>Photograph</i>			
					
<b><i>Element</i></b>		<b><i>Material</i></b>		<b><i>Extent of Damage</i></b>	
<i>Roof</i>		Tiles		No damage	
<i>Walls</i>		Masonry			
<i>Doors</i>		Timber			
<i>Windows</i>		Timber			
<i>Floor</i>		Cement		No damage	
<i>Foundation</i>					
<i>Site</i>					
<i>Other</i>					

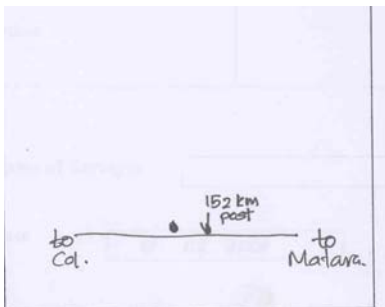

<i>Name of Monument</i>		<b>Veluvanaramaya</b>		<i>No.MC-14</i>	
<b>Alternative Name</b>					
<i>Monument Type</i>		Religious			
<b>Province</b>	Southern Province		<b>District</b>	Matara	
<b>DS Division</b>		Weligama			
<i>Grama Niladhari Division</i>		Mirissa			
<i>Address</i>		Veluvanaramaya, Mirissa, Matara.			
<b>Distance from Sea</b>		150		Meters	
<i>Location Map</i>		<i>Photograph</i>			
					
<b>Element</b>		<b>Material</b>		<b>Extent of Damage</b>	
<i>Roof</i>		Tiles		No damage	
<i>Walls</i>		Masonry			
<i>Doors</i>		Timber			
<i>Windows</i>		Timber			
<i>Floor</i>		Cement			
<i>Foundation</i>					
<i>Site</i>					
<i>Other</i>					

<i>Name of Monument</i>		<b>Samudragiri Viharaya</b>		<i>No.MC-15</i>	
<b>Alternative Name</b>					
<i>Monument Type</i>		Religious			
<b>Province</b>	Southern Province		<b>District</b>	Matara	
<b>DS Division</b>		Weligama			
<i>Grama Niladhari Division</i>		Mirissa			
<i>Address</i>		Samudragiri Viharaya, Veheragala, Mirissa.			
<b>Distance from Sea</b>		150		Meters	
<i>Location Map</i>		<i>Photograph</i>			
					
<b><i>Element</i></b>		<b><i>Material</i></b>		<b><i>Extent of Damage</i></b>	
<i>Roof</i>		Tiles		No damage	
<i>Walls</i>		Masonry			
<i>Doors</i>		Timber			
<i>Windows</i>		Timber			
<i>Floor</i>		Cement			
<i>Foundation</i>					
<i>Site</i>					
<i>Other</i>		Functioning as a refuge camp.			



<i>Name of Monument</i>		<i>Dhammikagiri Viharaya</i>		<i>No.MC-16</i>	
<b>Alternative Name</b>					
<i>Monument Type</i>		Religious			
<b>Province</b>	Southern Province		<b>District</b>	Matara	
<b>DS Division</b>		Matara			
<i>Grama Niladhari Division</i>		Bandaramulla			
<i>Address</i>		Dhammikagiri Viharaya, Bandaramulla, Mirissa.			
<b>Distance from Sea</b>		40		Meters	
<i>Location Map</i>		<i>Photograph</i>			
					
<b><i>Element</i></b>		<b><i>Material</i></b>		<b><i>Extent of Damage</i></b>	
<i>Roof</i>		Tiles		No damage	
<i>Walls</i>		Masonry			
<i>Doors</i>		Timber			
<i>Windows</i>		Timber			
<i>Floor</i>		Cement			
<i>Foundation</i>					
<i>Site</i>					
<i>Other</i>					



<i>Name of Monument</i>		<i>Shri Sudarshanaramaya</i>		<i>No.MC-17</i>	
<b>Alternative Name</b>					
<i>Monument Type</i>		Religious			
<b>Province</b>	Southern Province		<b>District</b>	Matara	
<b>DS Division</b>		Matara			
<i>Grama Niladhari Division</i>		Bandaramulla			
<i>Address</i>		Bandaramulla, Mirissa.			
<b>Distance from Sea</b>		75		Meters	
<i>Location Map</i>		<i>Photograph</i>			
					
<b><i>Element</i></b>		<b><i>Material</i></b>		<b><i>Extent of Damage</i></b>	
<i>Roof</i>		Tiles			
<i>Walls</i>		Masonry			
<i>Doors</i>		Timber			
<i>Windows</i>		Timber		No damage	
<i>Floor</i>		Cement			
<i>Foundation</i>					
<i>Site</i>					
<i>Other</i>		Damaged due to functioning as a refugee camp after the tsunami.			






<i>Name of Monument</i>		<i>Shri Mahendraramaya</i>		<i>No.MC-18</i>	
<b>Alternative Name</b>					
<i>Monument Type</i>		Religious			
<b>Province</b>	Southern Province		<b>District</b>	Matara	
<b>DS Division</b>		Matara			
<i>Grama Niladhari Division</i>		Thalaramba.			
<i>Address</i>	Shri Mahendraramaya, Thalaramba, Kamburupitiya, Matara.				
<b>Distance from Sea</b>		300		Meters	
<i>Location Map</i>		<i>Photograph</i>			
					
<b>Element</b>		<b>Material</b>		<b>Extent of Damage</b>	
<i>Roof</i>	Tiles		No damage		
<i>Walls</i>	Masonry				
<i>Doors</i>	Timber				
<i>Windows</i>	Timber				
<i>Floor</i>	Cement				
<i>Foundation</i>					
<i>Site</i>					
<i>Other</i>					






<i>Name of Monument</i>		<i>Devagiri Viharaya</i>		<i>NoMC-.19</i>	
<b>Alternative Name</b>					
<i>Monument Type</i>		Religious			
<b>Province</b>	Southern Province		<b>District</b>	Matara	
<b>DS Division</b>		Matara			
<i>Grama Niladhari Division</i>		Kamburugamuwa			
<i>Address</i>		Devagiri Viharaya, Kamburugamuwa.			
<b>Distance from Sea</b>		1500		Meters	
<i>Location Map</i>		<i>Photograph</i>			
					
<b>Element</b>		<b>Material</b>		<b>Extent of Damage</b>	
<i>Roof</i>	Tiles		No damage		
<i>Walls</i>	Masonry				
<i>Doors</i>	Timber				
<i>Windows</i>	Timber				
<i>Floor</i>	Cement				
<i>Foundation</i>					
<i>Site</i>					
<i>Other</i>					



<i>Name of Monument</i>		Samudratira Viharaya		No.MC-20	
<b>Alternative Name</b>					
<i>Monument Type</i>		Religious			
<b>Province</b>	Southern Province		<b>District</b>	Matara	
<b>DS Division</b>		Matara			
<i>Grama Niladhari Division</i>		Kamburugamuwa			
<i>Address</i>		Samudratira Viharaya, Kamburugamuwa, Matara			
<b>Distance from Sea</b>		25		Meters	
<i>Location Map</i>		<i>Photograph</i>			
 <p>A hand-drawn map on a piece of paper. It shows a horizontal line with a vertical line segment extending upwards from its center. The vertical line has a small black dot at the top. To the left of the horizontal line, it says 'to Matara'. To the right, it says 'to Colombo'. Above the vertical line, it says 'samudrathira Mw'.</p>		 <p>A color photograph of a traditional Sri Lankan building, likely a monastery or temple. It has a white facade, a tiled roof, and a large, leafy tree in the foreground. The building is surrounded by lush greenery and flowers.</p>			
<b>Element</b>		<b>Material</b>	<b>Extent of Damage</b>		
<i>Roof</i>	Tiles		No damage		
<i>Walls</i>	Masonry				
<i>Doors</i>	Timber				
<i>Windows</i>	Timber				
<i>Floor</i>	Cement				
<i>Foundation</i>					
<i>Site</i>					
<i>Other</i>					

<i>Name of Monument</i>		<i>Nupe Market</i>		<i>No.MC-21</i>	
<b>Alternative Name</b>					
<i>Monument Type</i>					
<b>Province</b>	Southern Province		<b>District</b>	Matara	
<b>DS Division</b>	Matara				
<i>Grama Niladhari Division</i>	Nupe				
<i>Address</i>	Dutch Market, Nupe, Matara.				
<b>Distance from Sea</b>		1600		Meters	
<i>Location Map</i>		<i>Photograph</i>			
					
<b><i>Element</i></b>	<b><i>Material</i></b>		<b><i>Extent of Damage</i></b>		
<i>Roof</i>	Tiles		No damage		
<i>Walls</i>	Masonry				
<i>Doors</i>	Timber				
<i>Windows</i>	Timber				
<i>Floor</i>	Cement				
<i>Foundation</i>					
<i>Site</i>					
<i>Other</i>					

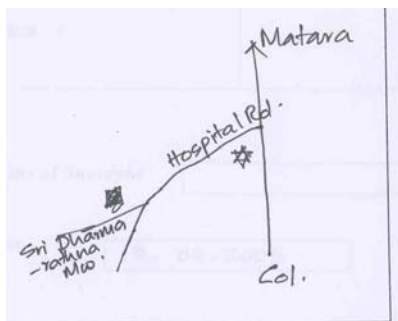

<i>Name of Monument</i>		<i>Carlton Press</i>		<i>No.MC-22</i>	
<b>Alternative Name</b>					
<i>Monument Type</i>					
<b>Province</b>	Southern Province		<b>District</b>	Matara	
<b>DS Division</b>		Matara			
<i>Grama Niladhari Division</i>		Kadavidiya North			
<i>Address</i>		51, Kumaratunga Mawatha, Matara.			
<b>Distance from Sea</b>			Approx 100m from the sea and 25m from the canal		
<i>Location Map</i>			<i>Photograph</i>		
					
<b>Element</b>		<b>Material</b>		<b>Extent of Damage</b>	
<i>Roof</i>		Tiles		No damage	
<i>Walls</i>		Masonry			
<i>Doors</i>		Timber			
<i>Windows</i>		Timber			
<i>Floor</i>		Cement			
<i>Foundation</i>					
<i>Site</i>					
<i>Other</i>		Water came up to 1'.0" of the building site.			

<i>Name of Monument</i>		<i>Police Station - Matara</i>		<i>No.MC-23</i>
<b>Alternative Name</b>				
<i>Monument Type</i>		House		
<b>Province</b>	Southern Province	<b>District</b>	Matara	
<b>DS Division</b>		Matara		
<i>Grama Niladhari Division</i>		Kadavidiya North		
<i>Address</i>	Head Quarters, Police Station, Matara.			
<b>Distance from Sea</b>		75 m from Nilvala river		
<i>Location Map</i>		<i>Photograph</i>		
				
<b><i>Element</i></b>	<b><i>Material</i></b>	<b><i>Extent of Damage</i></b>		
<i>Roof</i>	Timber	No damage		
<i>Walls</i>	Masonry			
<i>Doors</i>	Timber			
<i>Windows</i>	Timber			
<i>Floor</i>	Cement			
<i>Foundation</i>				
<i>Site</i>				
<i>Other</i>	2'0" mud layer deposited at the site after the tsunami.			

<i>Name of Monument</i>		<b>Matara Bodhiya</b>		<i>No.MC-24</i>	
<b>Alternative Name</b>		-			
<i>Monument Type</i>		Religious			
<b>Province</b>	Southern Province		<b>District</b>	Matara	
<b>DS Division</b>		Matara			
<i>Grama Niladhari Division</i>		Kadavidiya North			
<i>Address</i>		Matara Bodhiya, Matara.			
<b>Distance from Sea</b>		500		Meters	
<i>Location Map</i>			<i>Photograph</i>		
					
<b>Element</b>		<b>Material</b>		<b>Extent of Damage</b>	
<i>Roof</i>		Tiles		No damage	
<i>Walls</i>		Masonry			
<i>Doors</i>		Timber			
<i>Windows</i>		Timber			
<i>Floor</i>		Cement			
<i>Foundation</i>					
<i>Site</i>					
<i>Other</i>					

<i>Name of Monument</i>		<i>Star Fort</i>		<i>No.MC-25</i>	
<b>Alternative Name</b>					
<i>Monument Type</i>		House			
<b>Province</b>	Southern Province		<b>District</b>	Matara	
<b>DS Division</b>		Matara			
<i>Grama Niladhari Division</i>		Uyanwatta			
<i>Address</i>		Star Fort, Matara			
<b>Distance from Sea</b>		450		Meters	
<i>Location Map</i>		<i>Photograph</i>			
					
<b>Element</b>		<b>Material</b>		<b>Extent of Damage</b>	
<i>Roof</i>	Tiles		No damage		
<i>Walls</i>	Masonry				
<i>Doors</i>	Timber				
<i>Windows</i>	Timber				
<i>Floor</i>	Cement				
<i>Foundation</i>					
<i>Site</i>					
<i>Other</i>					



<i>Name of Monument</i>		<i>Residential</i>		<i>No.MC-26</i>	
<b>Alternative Name</b>		House of Francis Samararatne			
<i>Monument Type</i>		Residential (200 years old)			
<b>Province</b>	Southern Province		<b>District</b>	Matara	
<b>DS Division</b>		Matara			
<i>Grama Niladhari Division</i>		Uyanwatta			
<i>Address</i>		16, Dharmarathana Mawatha, Uyanwatta, Matara.			
<b>Distance from Sea</b>			200 from the river		
<i>Location Map</i>			<i>Photograph</i>		
					
<b>Element</b>		<b>Material</b>		<b>Extent of Damage</b>	
<i>Roof</i>		Tiles		No damage	
<i>Walls</i>		Masonry			
<i>Doors</i>		Timber			
<i>Windows</i>		Timber			
<i>Floor</i>		Cement			
<i>Foundation</i>					
<i>Site</i>					
<i>Other</i>					



